1988 Certified Sanborn Map

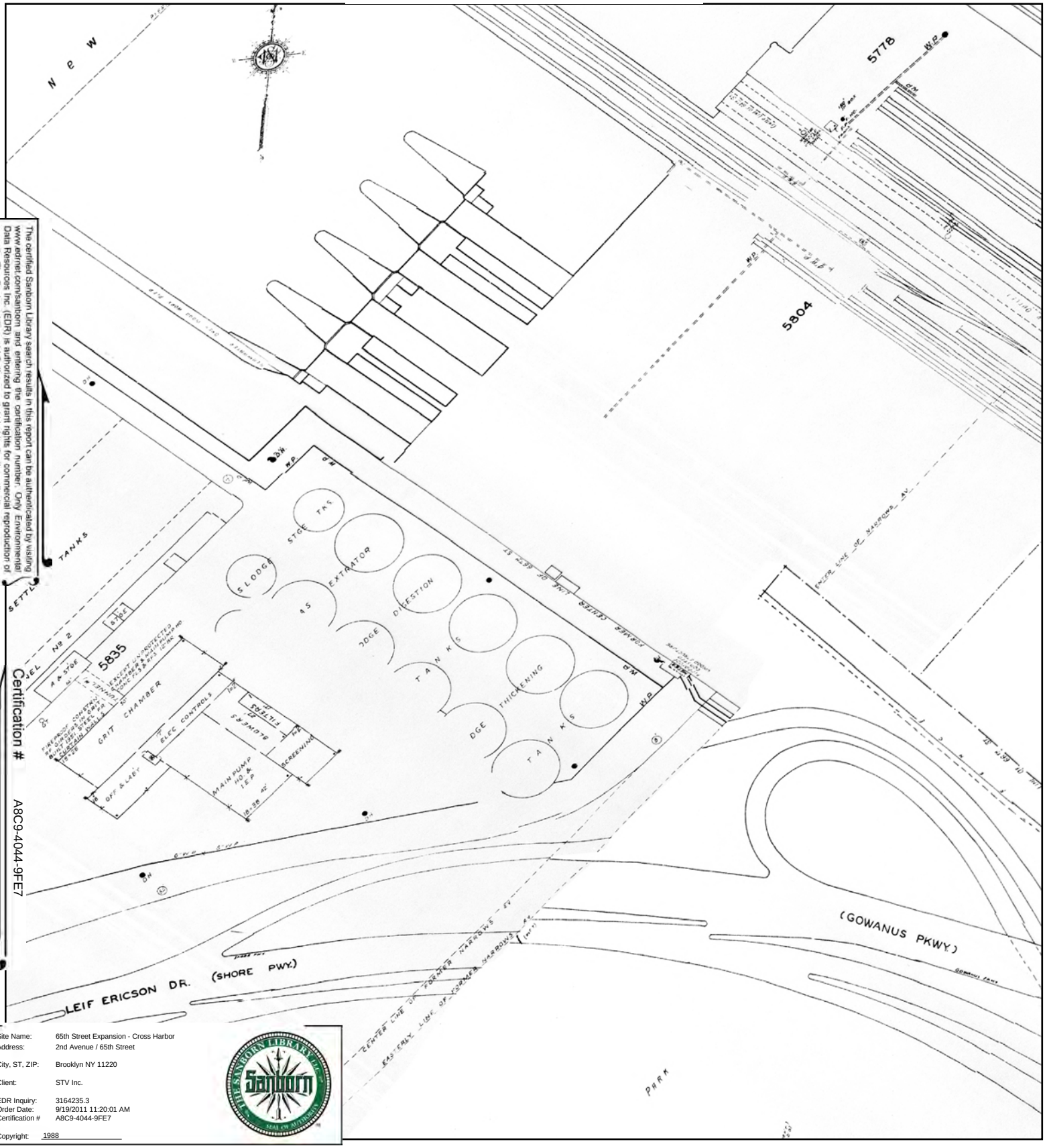

The certified Sanborn Library search results in this report can be authenticated by visiting www.edrnet.com/sanborn and entering the certification number. Only Environmental Data Resources Inc. (EDR) is authorized to grant rights for commercial reproduction of maps by The Sanborn Library LLC, the copyright holder for the collection.

Certification # A8C9-4044-9FE7

Site Name: 65th Street Expansion - Cross Harbor
Address: 2nd Avenue / 65th Street
City, ST, ZIP: Brooklyn NY 11220
Client: STV Inc.
EDR Inquiry: 3164235.3
Order Date: 9/19/2011 11:20:01 AM
Certification # A8C9-4044-9FE7
Copyright: 1988

This Certified Sanborn Map combines the following sheets.
Outlined areas indicate map sheets within the collection.

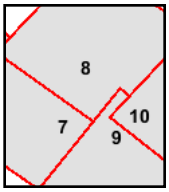

Volume 6A, Sheet 7
Volume 6A, Sheet 8
Volume 6A, Sheet 9
Volume 6A, Sheet 10

0 Feet 165 330 660

N

1987 Certified Sanborn Map

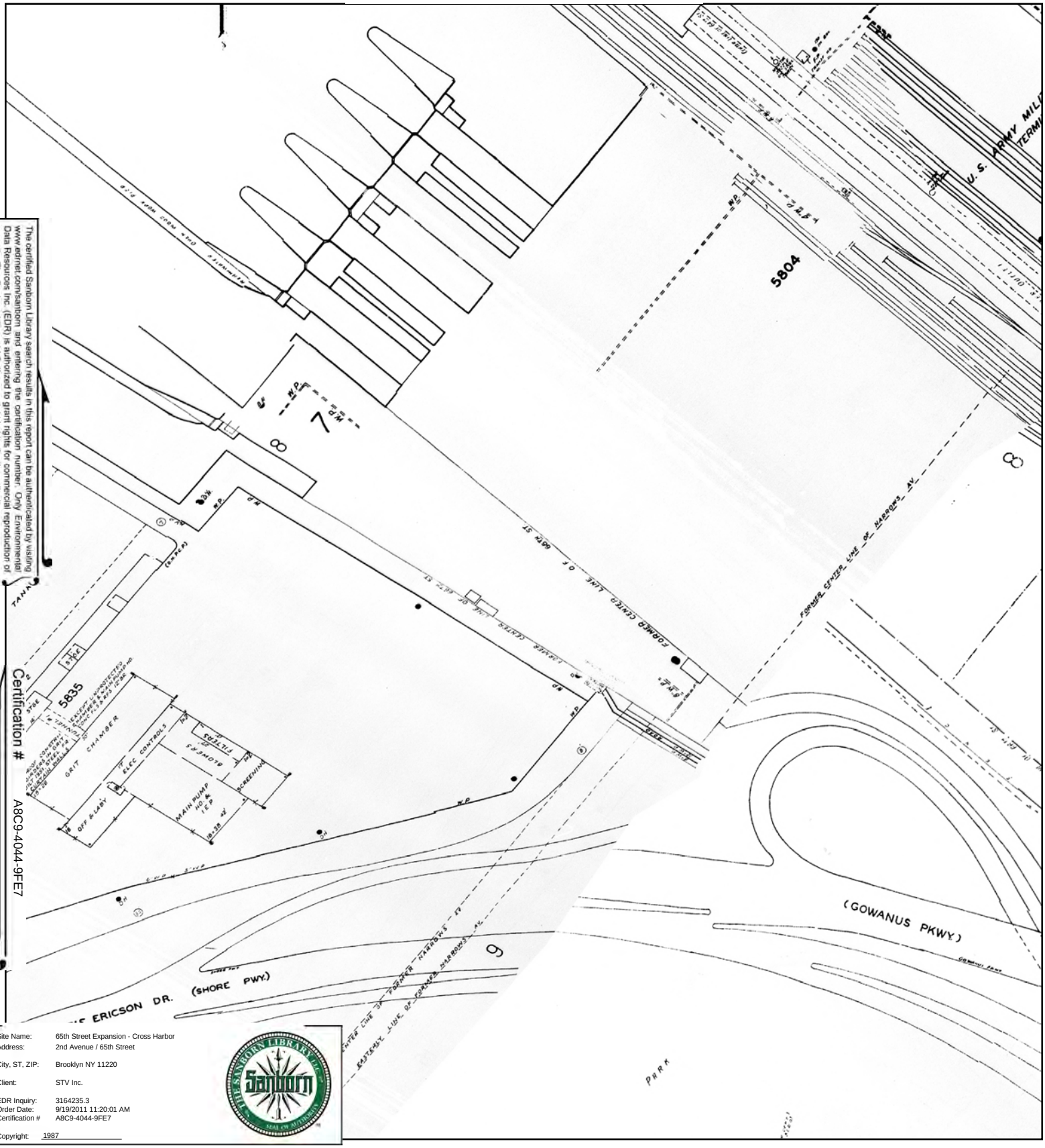

The certified Sanborn Library search results in this report can be authenticated by visiting www.edrnet.com/sanborn and entering the certification number. Only Environmental Data Resources Inc. (EDR) is authorized to grant rights for commercial reproduction of maps by The Sanborn Library LLC, the copyright holder for the collection.

Certification # A8C9-4044-9FE7

Site Name: 65th Street Expansion - Cross Harbor
Address: 2nd Avenue / 65th Street
City, ST, ZIP: Brooklyn NY 11220
Client: STV Inc.
EDR Inquiry: 3164235.3
Order Date: 9/19/2011 11:20:01 AM
Certification # A8C9-4044-9FE7
Copyright: 1987

This Certified Sanborn Map combines the following sheets. Outlined areas indicate map sheets within the collection.

0 Feet 165 330 660



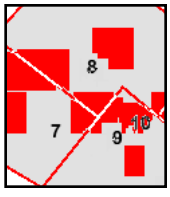

Volume 6A, Sheet 7
Volume 6A, Sheet 8
Volume 6A, Sheet 9
Volume 6A, Sheet 10

N

1982 Certified Sanborn Map

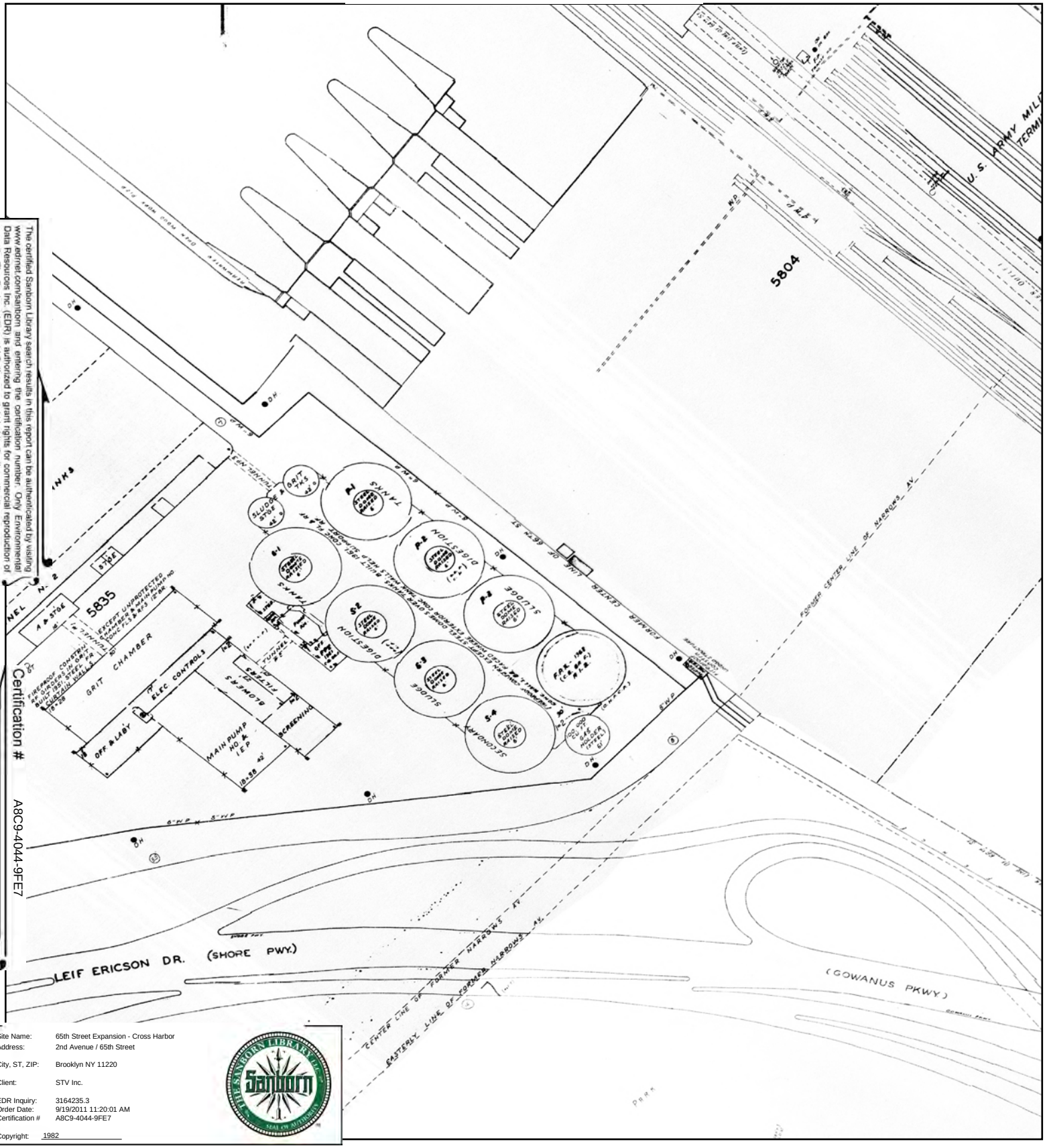

The certified Sanborn Library search results in this report can be authenticated by visiting www.edrnet.com/sanborn and entering the certification number. Only Environmental Data Resources Inc. (EDR) is authorized to grant rights for commercial reproduction of maps by The Sanborn Library LLC, the copyright holder for the collection.

Certification # A8C9-4044-9FE7

Site Name: 65th Street Expansion - Cross Harbor
Address: 2nd Avenue / 65th Street
City, ST, ZIP: Brooklyn NY 11220
Client: STV Inc.
EDR Inquiry: 3164235.3
Order Date: 9/19/2011 11:20:01 AM
Certification # A8C9-4044-9FE7
Copyright: 1982

This Certified Sanborn Map combines the following sheets.
Outlined areas indicate map sheets within the collection.

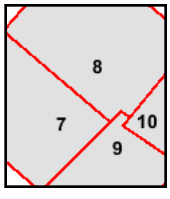

Volume 6A, Sheet 7
Volume 6A, Sheet 8
Volume 6A, Sheet 9
Volume 6A, Sheet 10

0 Feet 165 330 660

N

1980 Certified Sanborn Map

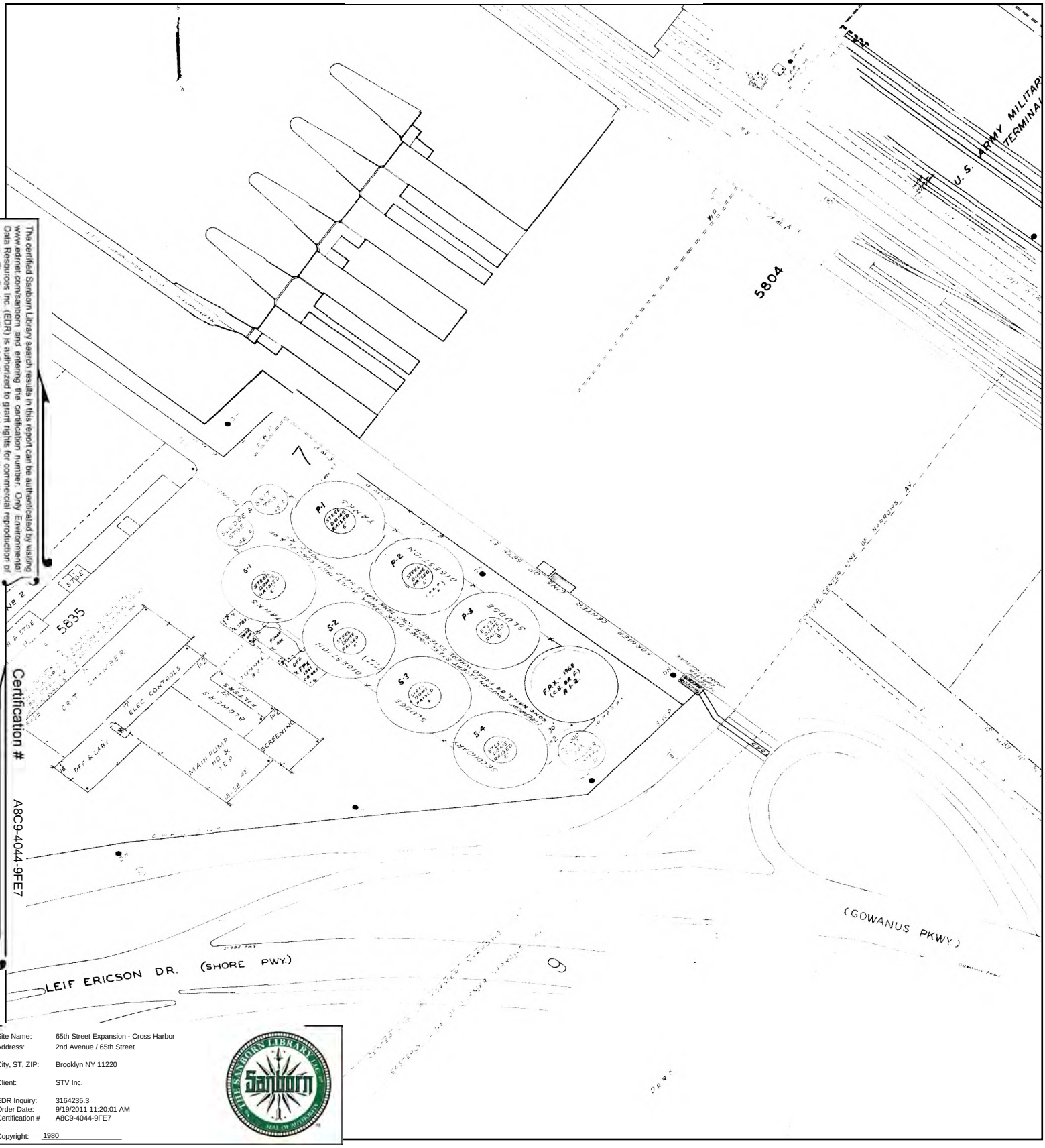

The certified Sanborn Library search results in this report can be authenticated by visiting www.edrnet.com/sanborn and entering the certification number. Only Environmental Data Resources Inc. (EDR) is authorized to grant rights for commercial reproduction of maps by The Sanborn Library LLC, the copyright holder for the collection.

Certification # A8C9-4044-9FE7

Site Name:	65th Street Expansion - Cross Harbor
Address:	2nd Avenue / 65th Street
City, ST, ZIP:	Brooklyn NY 11220
Client:	STV Inc.
EDR Inquiry:	3164235.3
Order Date:	9/19/2011 11:20:01 AM
Certification #	A8C9-4044-9FE7
Copyright:	1980

This Certified Sanborn Map combines the following sheets.
Outlined areas indicate map sheets within the collection.

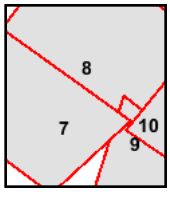

Volume 6A, Sheet 7
Volume 6A, Sheet 8
Volume 6A, Sheet 9
Volume 6A, Sheet 10

0 Feet 165 330 660

N

1979 Certified Sanborn Map

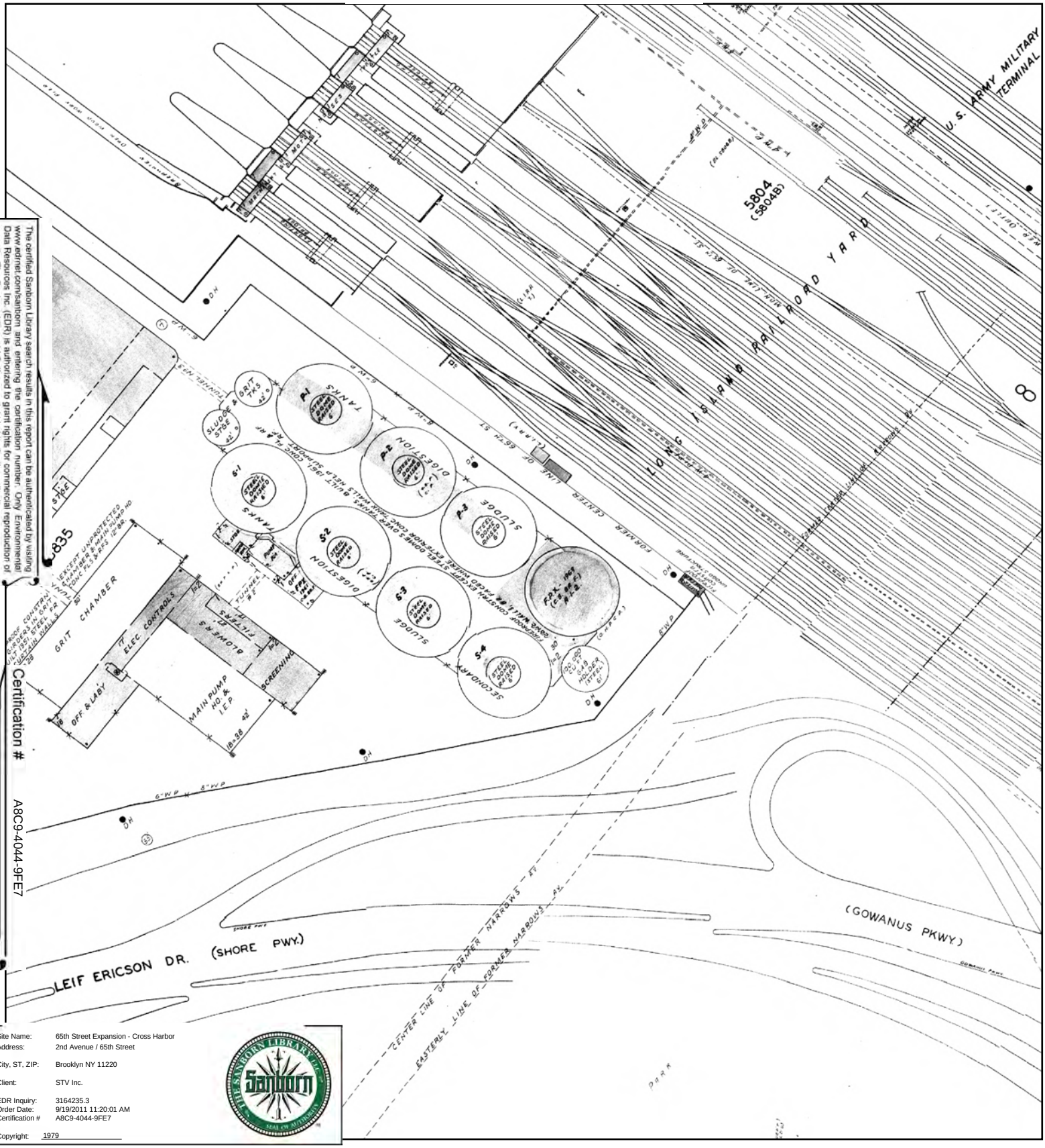

The certified Sanborn Library search results in this report can be authenticated by visiting www.edrnet.com/sanborn and entering the certification number. Only Environmental Data Resources Inc. (EDR) is authorized to grant rights for commercial reproduction of maps by The Sanborn Library LLC, the copyright holder for the collection.

Certification # A8C9-4044-9FE7

Site Name:	65th Street Expansion - Cross Harbor
Address:	2nd Avenue / 65th Street
City, ST, ZIP:	Brooklyn NY 11220
Client:	STV Inc.
EDR Inquiry:	3164235.3
Order Date:	9/19/2011 11:20:01 AM
Certification #	A8C9-4044-9FE7
Copyright:	1979

This Certified Sanborn Map combines the following sheets.
Outlined areas indicate map sheets within the collection.

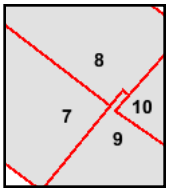

Volume 6A, Sheet 7
Volume 6A, Sheet 8
Volume 6A, Sheet 9
Volume 6A, Sheet 10

0 Feet 165 330 660

N

1978 Certified Sanborn Map

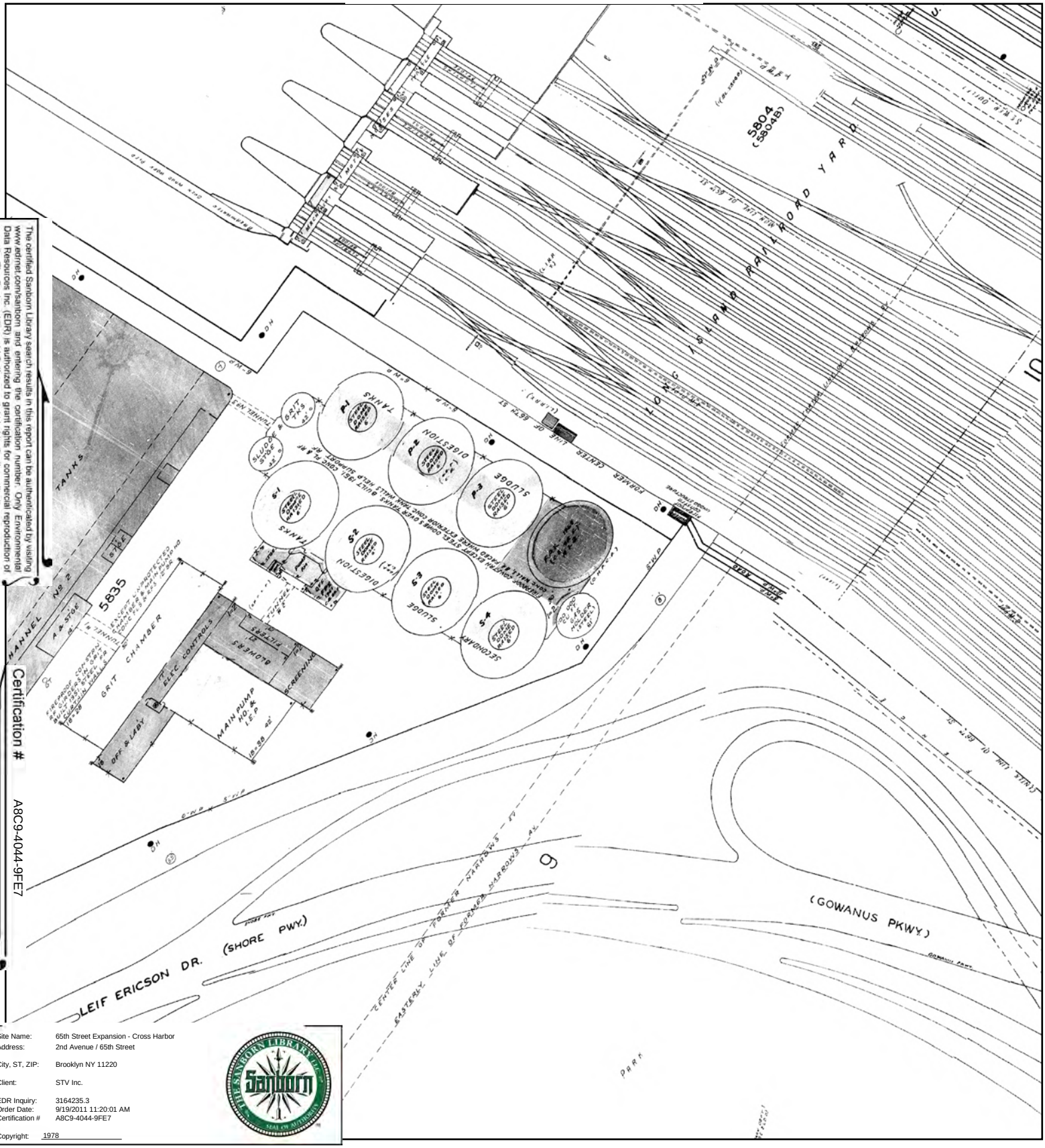

The certified Sanborn Library search results in this report can be authenticated by visiting www.edrnet.com/sanborn and entering the certification number. Only Environmental Data Resources Inc. (EDR) is authorized to grant rights for commercial reproduction of maps by The Sanborn Library LLC, the copyright holder for the collection.

Certification # A8C9-4044-9FE7

Site Name: 65th Street Expansion - Cross Harbor
Address: 2nd Avenue / 65th Street
City, ST, ZIP: Brooklyn NY 11220
Client: STV Inc.
EDR Inquiry: 3164235.3
Order Date: 9/19/2011 11:20:01 AM
Certification # A8C9-4044-9FE7
Copyright: 1978

This Certified Sanborn Map combines the following sheets.
Outlined areas indicate map sheets within the collection.



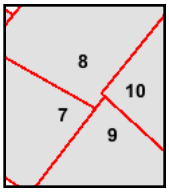

Volume 6A, Sheet 7
Volume 6A, Sheet 8
Volume 6A, Sheet 9
Volume 6A, Sheet 10

0 Feet 165 330 660

N

1976 Certified Sanborn Map

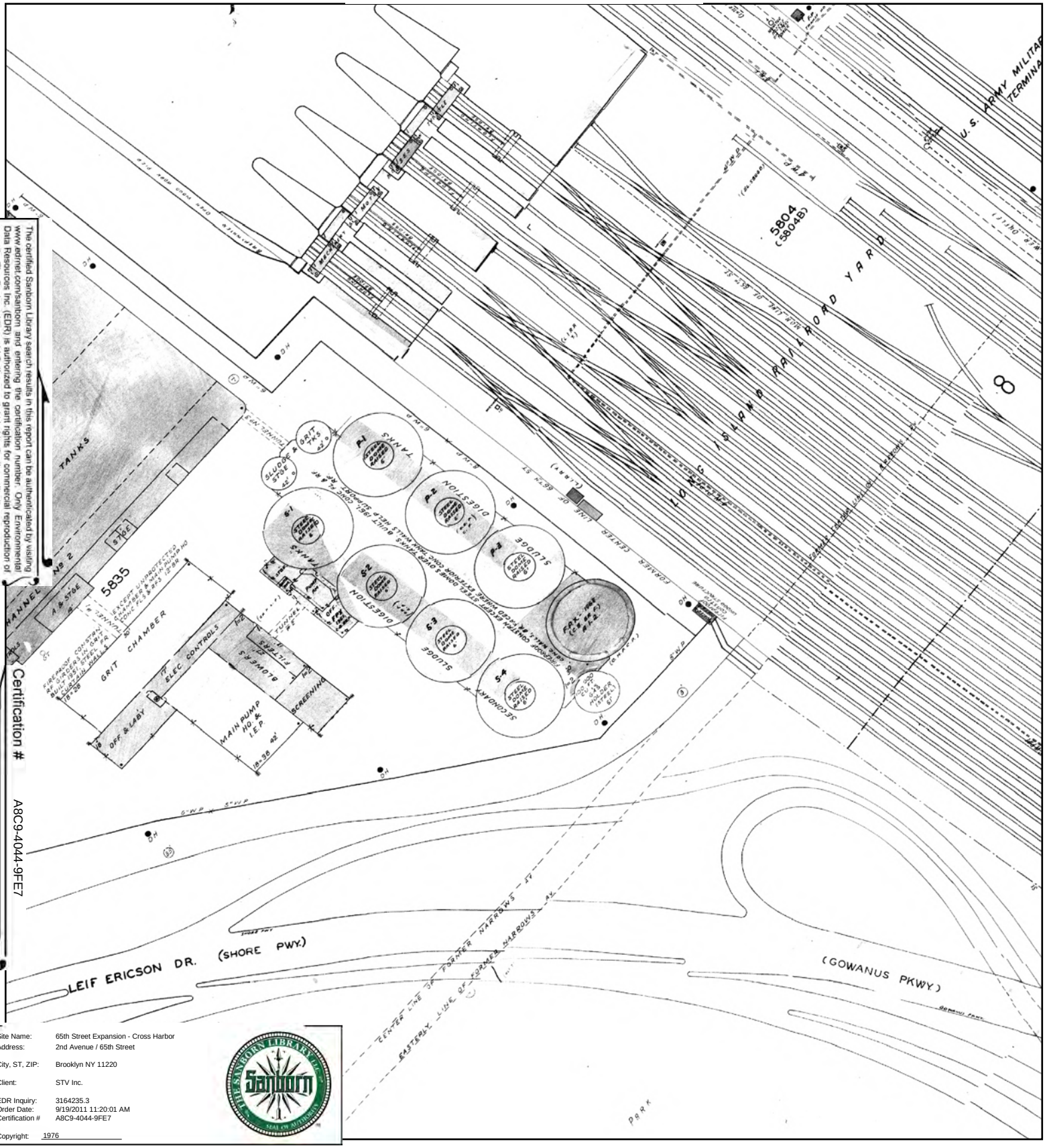

The certified Sanborn Library search results in this report can be authenticated by visiting www.edrnet.com/sanborn and entering the certification number. Only Environmental Data Resources Inc. (EDR) is authorized to grant rights for commercial reproduction of maps by The Sanborn Library LLC, the copyright holder for the collection.

Certification # A8C9-4044-9FE7

Site Name: 65th Street Expansion - Cross Harbor
Address: 2nd Avenue / 65th Street
City, ST, ZIP: Brooklyn NY 11220
Client: STV Inc.
EDR Inquiry: 3164235.3
Order Date: 9/19/2011 11:20:01 AM
Certification # A8C9-4044-9FE7
Copyright: 1976

This Certified Sanborn Map combines the following sheets.
Outlined areas indicate map sheets within the collection.

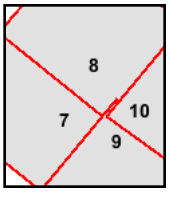

Volume 6A, Sheet 7
Volume 6A, Sheet 8
Volume 6A, Sheet 9
Volume 6A, Sheet 10

0 Feet 165 330 660

N

1970 Certified Sanborn Map

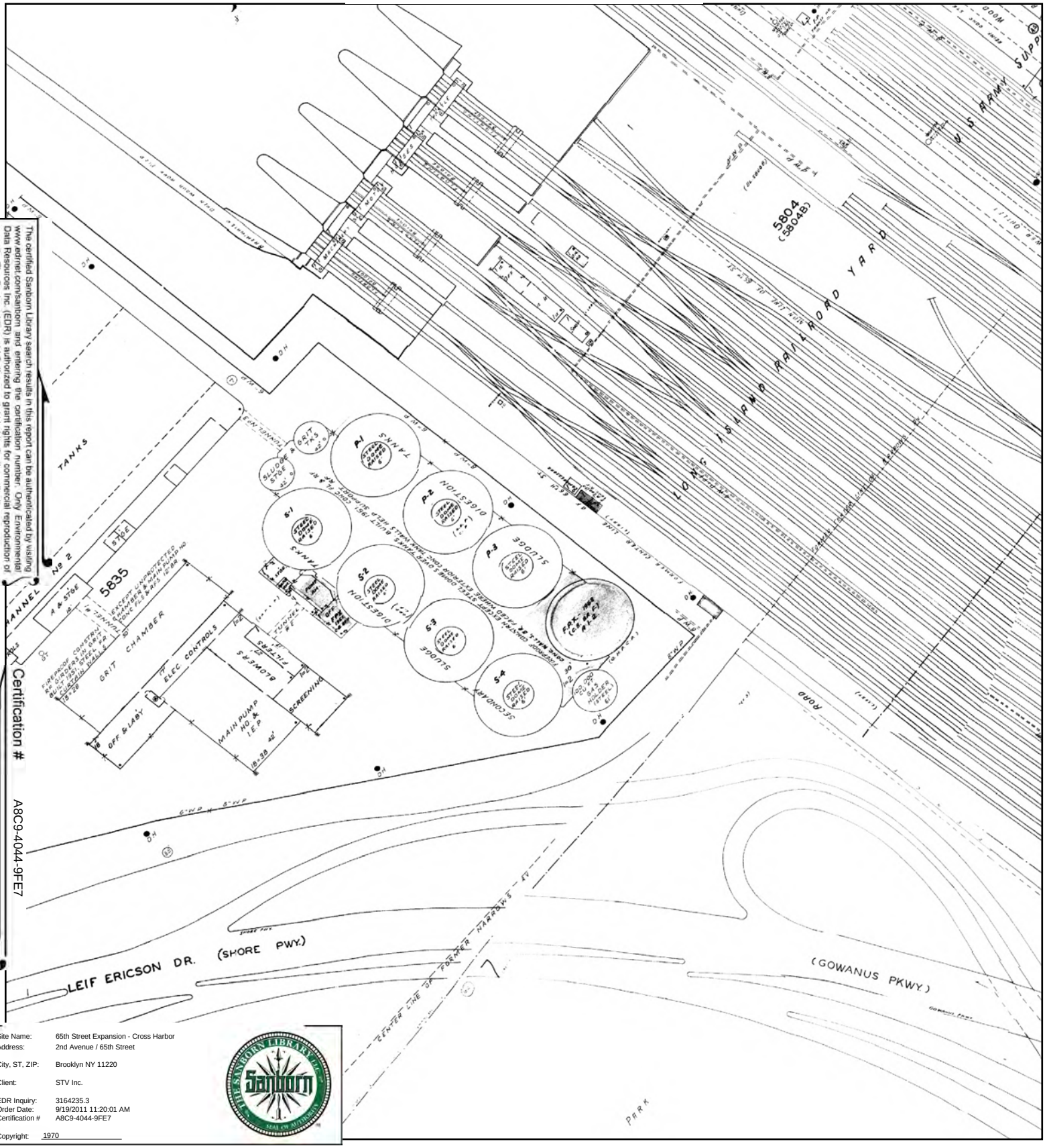

The certified Sanborn Library search results in this report can be authenticated by visiting www.edrnet.com/sanborn and entering the certification number. Only Environmental Data Resources Inc. (EDR) is authorized to grant rights for commercial reproduction of maps by The Sanborn Library LLC, the copyright holder for the collection.

Certification # A8C9-4044-9FE7

Site Name: 65th Street Expansion - Cross Harbor
Address: 2nd Avenue / 65th Street
City, ST, ZIP: Brooklyn NY 11220
Client: STV Inc.
EDR Inquiry: 3164235.3
Order Date: 9/19/2011 11:20:01 AM
Certification # A8C9-4044-9FE7
Copyright: 1970

This Certified Sanborn Map combines the following sheets.
Outlined areas indicate map sheets within the collection.

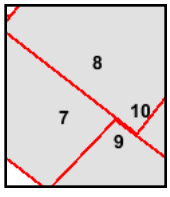

Volume 6A, Sheet 7
Volume 6A, Sheet 8
Volume 6A, Sheet 9
Volume 6A, Sheet 10

0 Feet 165 330 660

N

1951 Certified Sanborn Map

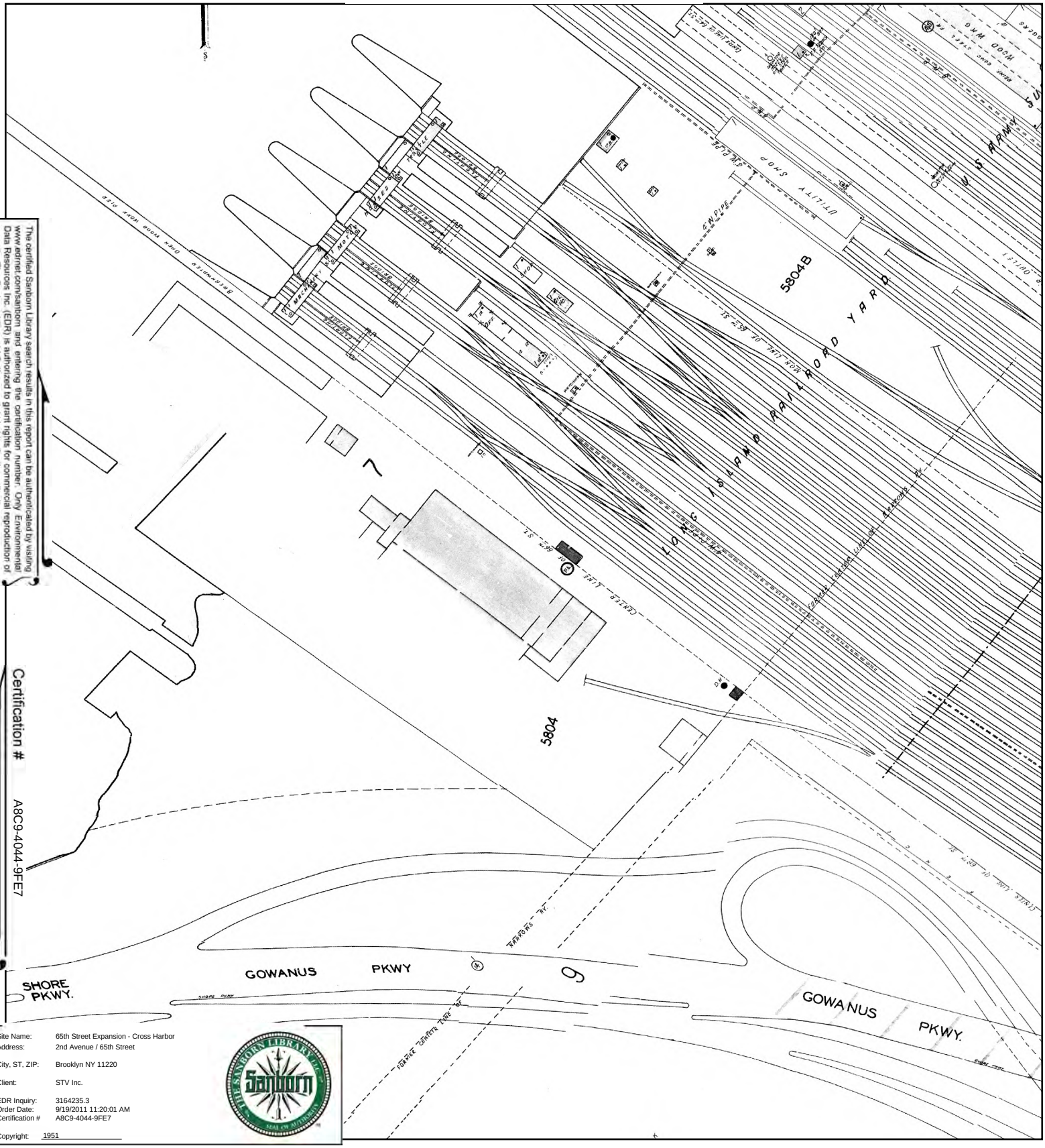

The certified Sanborn Library search results in this report can be authenticated by visiting www.edrnet.com/sanborn and entering the certification number. Only Environmental Data Resources Inc. (EDR) is authorized to grant rights for commercial reproduction of maps by The Sanborn Library LLC, the copyright holder for the collection.

Certification # A8C9-4044-9FE7

Site Name: 65th Street Expansion - Cross Harbor
Address: 2nd Avenue / 65th Street
City, ST, ZIP: Brooklyn NY 11220
Client: STV Inc.
EDR Inquiry: 3164235.3
Order Date: 9/19/2011 11:20:01 AM
Certification # A8C9-4044-9FE7
Copyright: 1951

This Certified Sanborn Map combines the following sheets.
Outlined areas indicate map sheets within the collection.

0 Feet 165 330 660



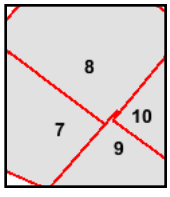

Volume 6A, Sheet 7
Volume 6A, Sheet 8
Volume 6A, Sheet 9
Volume 6A, Sheet 10

N

1942 Certified Sanborn Map

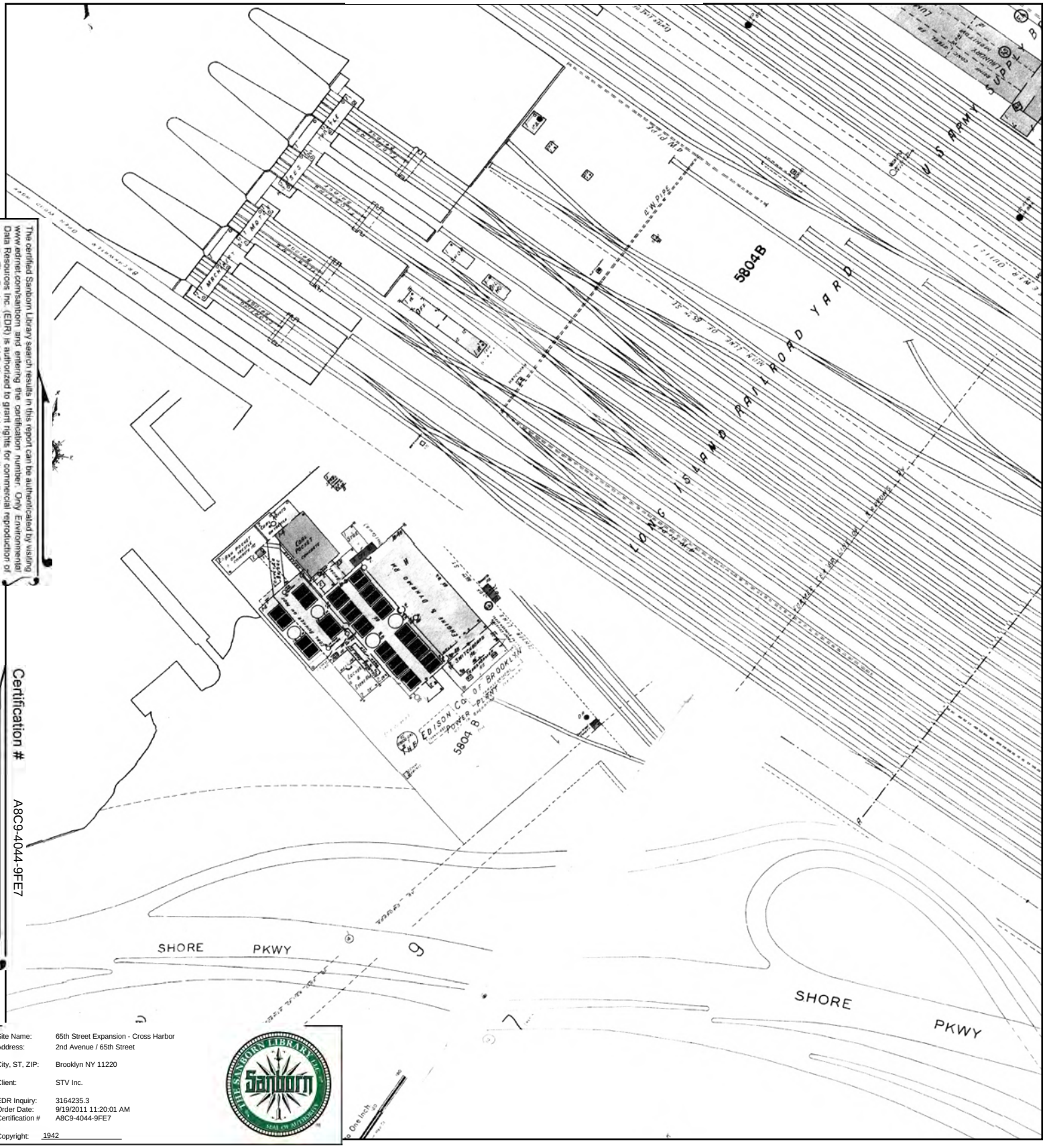

The certified Sanborn Library search results in this report can be authenticated by visiting www.edrnet.com/sanborn and entering the certification number. Only Environmental Data Resources Inc. (EDR) is authorized to grant rights for commercial reproduction of maps by The Sanborn Library LLC, the copyright holder for the collection.

Certification # A8C9-4044-9FE7

Site Name: 65th Street Expansion - Cross Harbor
Address: 2nd Avenue / 65th Street
City, ST, ZIP: Brooklyn NY 11220
Client: STV Inc.
EDR Inquiry: 3164235.3
Order Date: 9/19/2011 11:20:01 AM
Certification # A8C9-4044-9FE7
Copyright: 1942

This Certified Sanborn Map combines the following sheets.
Outlined areas indicate map sheets within the collection.

0 Feet 165 330 660

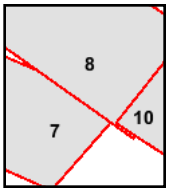

Volume 6A, Sheet 7
Volume 6A, Sheet 8
Volume 6A, Sheet 10

N

1928 Certified Sanborn Map

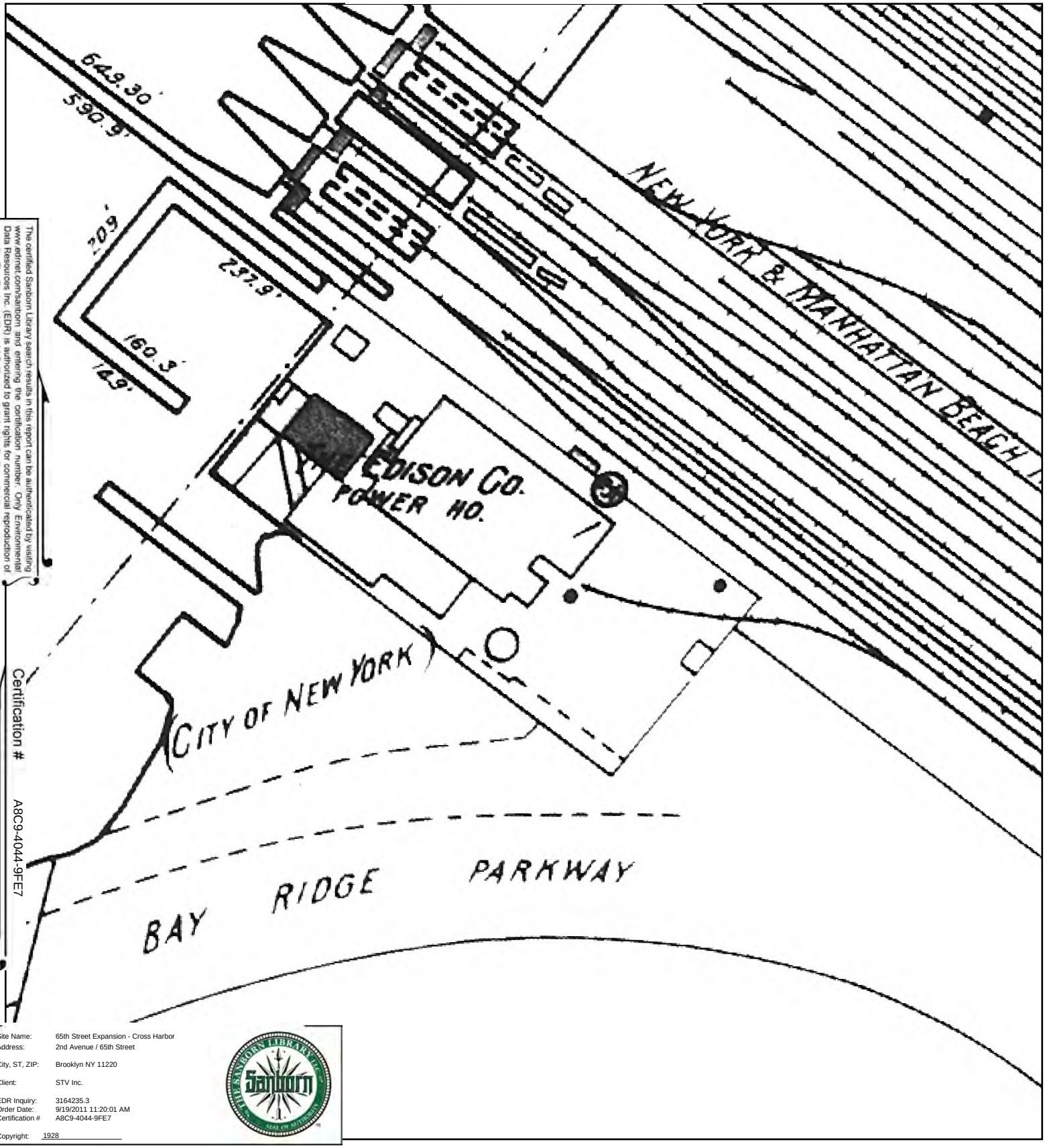

The certified Sanborn Library search results in this report can be authenticated by visiting www.edrnet.com/sanborn and entering the certification number. Only Environmental Data Resources Inc. (EDR) is authorized to grant rights for commercial reproduction of maps by The Sanborn Library LLC, the copyright holder for the collection.

Certification # A8C9-4044-9FE7

Site Name: 65th Street Expansion - Cross Harbor
Address: 2nd Avenue / 65th Street
City, ST, ZIP: Brooklyn NY 11220
Client: STV Inc.
EDR Inquiry: 3164235.3
Order Date: 9/19/2011 11:20:01 AM
Certification # A8C9-4044-9FE7
Copyright: 1928

This Certified Sanborn Map combines the following sheets.
Outlined areas indicate map sheets within the collection.

0 Feet 165 330 660

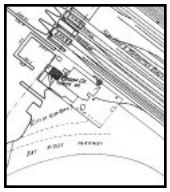

52

Volume Pier Maps, Sheet 52

N

1926 Certified Sanborn Map

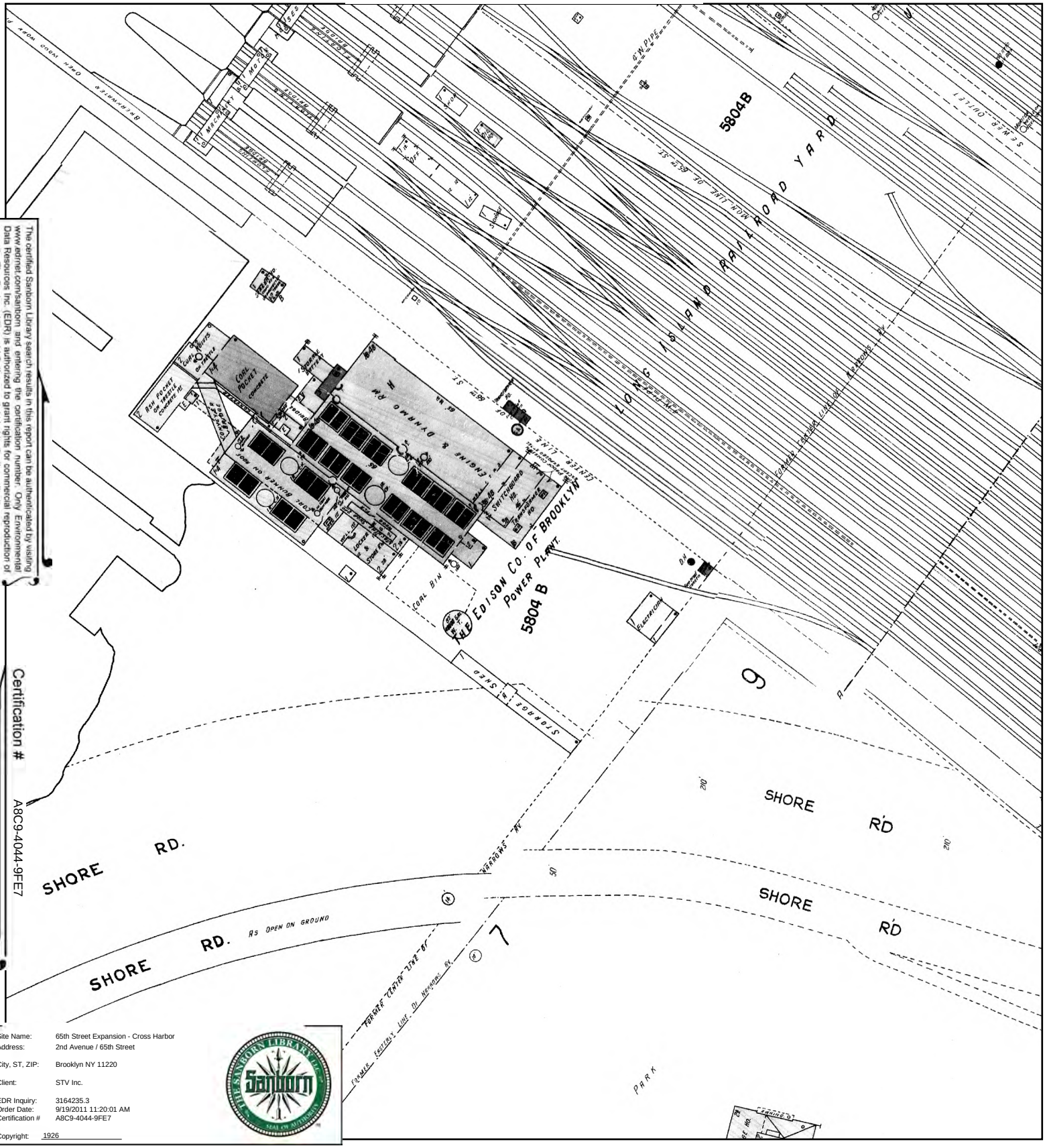

The certified Sanborn Library search results in this report can be authenticated by visiting www.edrnet.com/sanborn and entering the certification number. Only Environmental Data Resources Inc. (EDR) is authorized to grant rights for commercial reproduction of maps by The Sanborn Library LLC, the copyright holder for the collection.

Certification # A8C9-4044-9FE7

Site Name: 65th Street Expansion - Cross Harbor
Address: 2nd Avenue / 65th Street
City, ST, ZIP: Brooklyn NY 11220
Client: STV Inc.
EDR Inquiry: 3164235.3
Order Date: 9/19/2011 11:20:01 AM
Certification # A8C9-4044-9FE7
Copyright: 1926

This Certified Sanborn Map combines the following sheets.
Outlined areas indicate map sheets within the collection.

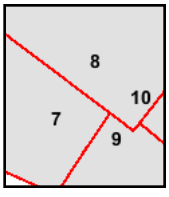

Volume 6A, Sheet 8
Volume 6A, Sheet 7
Volume 6A, Sheet 9
Volume 6A, Sheet 10

0 Feet 165 330 660

N

1922 Certified Sanborn Map

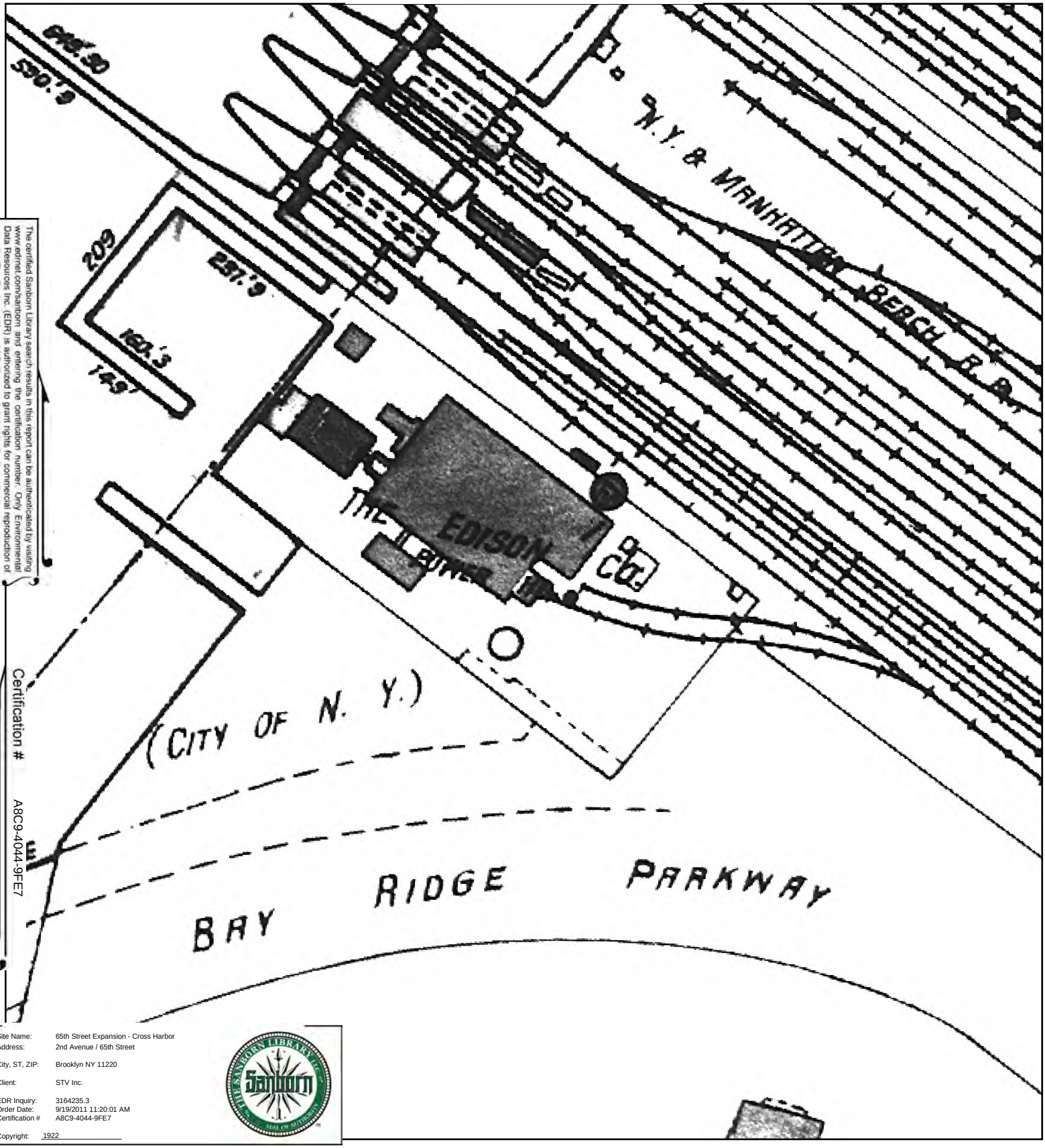

The certified Sanborn Library search results in this report can be authenticated by visiting www.edrnet.com/sanborn and entering the certification number. Only Environmental Data Resources Inc. (EDR) is authorized to grant rights for commercial reproduction of maps by The Sanborn Library LLC, the copyright holder for the collection.

Certification # A8C9-4044-9FE7

Site Name: 65th Street Expansion - Cross Harbor
Address: 2nd Avenue / 65th Street
City, ST, ZIP: Brooklyn NY 11220
Client: STV Inc.
EDR Inquiry: 3164235.3
Order Date: 9/19/2011 11:20:01 AM
Certification # A8C9-4044-9FE7
Copyright: 1922

This Certified Sanborn Map combines the following sheets.
Outlined areas indicate map sheets within the collection.

0 Feet 165 330 660

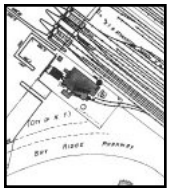

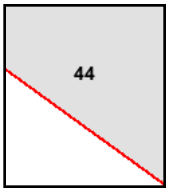

Volume Pier Maps, Sheet 44

N

1905 Certified Sanborn Map

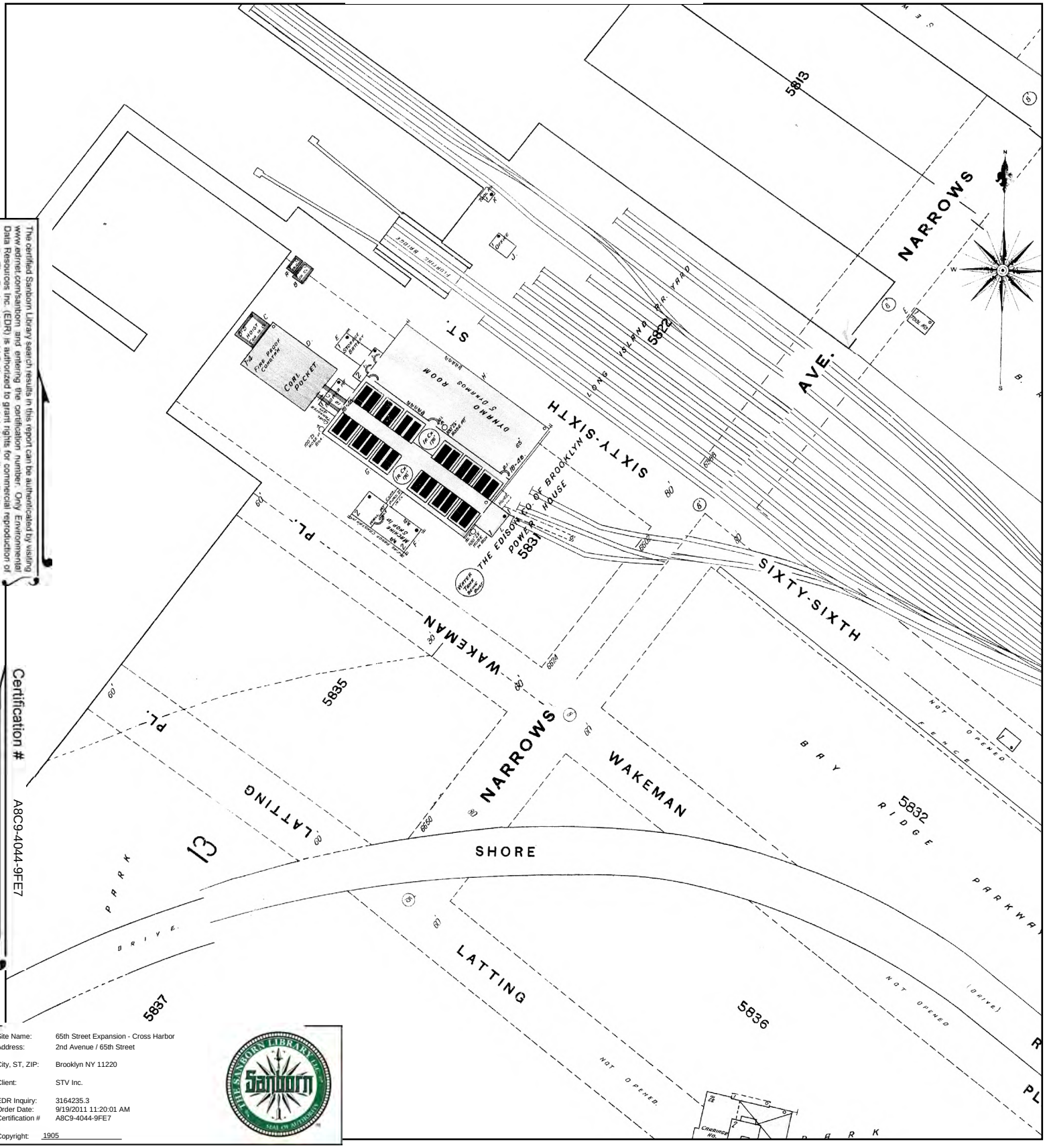

The certified Sanborn Library search results in this report can be authenticated by visiting www.edrnet.com/sanborn and entering the certification number. Only Environmental Data Resources Inc. (EDR) is authorized to grant rights for commercial reproduction of maps by The Sanborn Library LLC, the copyright holder for the collection.

Certification # A8C9-4044-9FE7

Site Name: 65th Street Expansion - Cross Harbor
Address: 2nd Avenue / 65th Street
City, ST, ZIP: Brooklyn NY 11220
Client: STV Inc.
EDR Inquiry: 3164235.3
Order Date: 9/19/2011 11:20:01 AM
Certification # A8C9-4044-9FE7
Copyright: 1905

This Certified Sanborn Map combines the following sheets.
Outlined areas indicate map sheets within the collection.

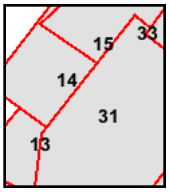

Volume 11, Sheet 13
Volume 11, Sheet 14
Volume 11, Sheet 15
Volume 11, Sheet 31

0 Feet 165 330 660

N

1893 Certified Sanborn Map

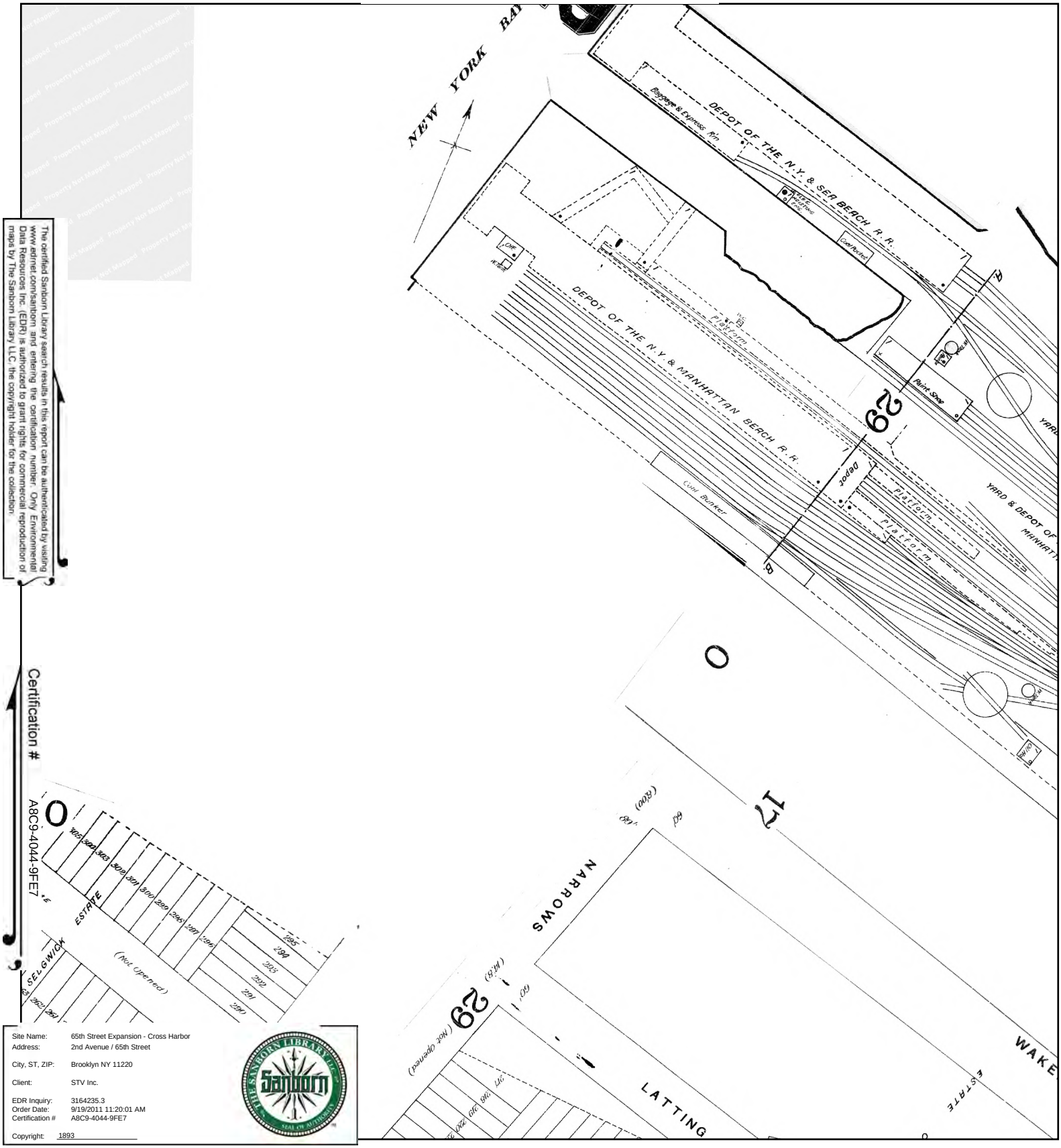

The certified Sanborn Library search results in this report can be authenticated by visiting www.edrnet.com/sanborn and entering the certification number. Only Environmental Data Resources Inc. (EDR) is authorized to grant rights for commercial reproduction of maps by The Sanborn Library LLC, the copyright holder for the collection.

Certification # A8C9-4044-9FE7

Site Name:	65th Street Expansion - Cross Harbor
Address:	2nd Avenue / 65th Street
City, ST, ZIP:	Brooklyn NY 11220
Client:	STV Inc.
EDR Inquiry:	3164235.3
Order Date:	9/19/2011 11:20:01 AM
Certification #	A8C9-4044-9FE7
Copyright:	1893

This Certified Sanborn Map combines the following sheets.
Outlined areas indicate map sheets within the collection.

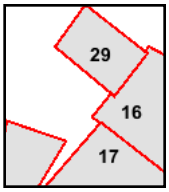

Volume A, Sheet 16
Volume A, Sheet 17
Volume A, Sheet 29

0 Feet 165 330 660

N

65th Street Expansion - Cross Harbor
2nd Avenue / 65th Street
Brooklyn, NY 11220

Inquiry Number: 3164235.3
September 19, 2011

Certified Sanborn® Map Report

EDR® Environmental Data Resources Inc

440 Wheelers Farms Road
Milford, CT 06461
800.352.0050
www.edrnet.com

Certified Sanborn® Map Report

9/19/11

Site Name:
65th Street Expansion - Cross
2nd Avenue / 65th Street
Brooklyn, NY 11220

Client Name:
STV Inc.
225 Park Ave S
New York, NY 10003

EDR Inquiry # 3164235.3

Contact: Doane E. Cafferty

EDR® Environmental Data Resources Inc

The complete Sanborn Library collection has been searched by EDR, and fire insurance maps covering the target property location provided by STV Inc. were identified for the years listed below. The certified Sanborn Library search results in this report can be authenticated by visiting www.edrnet.com/sanborn and entering the certification number. Only Environmental Data Resources Inc. (EDR) is authorized to grant rights for commercial reproduction of maps by Sanborn Library LLC, the copyright holder for the collection.

Certified Sanborn Results:

Site Name: 65th Street Expansion - Cross Harbor
Address: 2nd Avenue / 65th Street
City, State, Zip: Brooklyn, NY 11220
Cross Street:
P.O. # 4014403
Project: Cross Harbor - 65th Street Exp
Certification # A8C9-4044-9FE7

Maps Provided:

2007	2001	1990	1978	1926
2006	1995	1988	1976	1922
2005	1994	1987	1970	1905
2004	1993	1982	1951	1893
2003	1992	1980	1942	
2002	1991	1979	1928	

Sanborn® Library search results
Certification # A8C9-4044-9FE7

The Sanborn Library includes more than 1.2 million Sanborn fire insurance maps, which track historical property usage in approximately 12,000 American cities and towns. Collections searched:

- ✓ Library of Congress
- ✓ University Publications of America
- ✓ EDR Private Collection

The Sanborn Library LLC Since 1866™

Limited Permission To Make Copies

STV Inc. (the client) is permitted to make up to THREE photocopies of this Sanborn Map transmittal and each fire insurance map accompanying this report solely for the limited use of its customer. No one other than the client is authorized to make copies. Upon request made directly to an EDR Account Executive, the client may be permitted to make a limited number of additional photocopies. This permission is conditioned upon compliance by the client, its customer and their agents with EDR's copyright policy; a copy of which is available upon request.

Disclaimer - Copyright and Trademark notice

This Report contains certain information obtained from a variety of public and other sources reasonably available to Environmental Data Resources, Inc. It cannot be concluded from this Report that coverage information for the target and surrounding properties does not exist from other sources. NO WARRANTY EXPRESSED OR IMPLIED, IS MADE WHATSOEVER IN CONNECTION WITH THIS REPORT. ENVIRONMENTAL DATA RESOURCES, INC. SPECIFICALLY DISCLAIMS THE MAKING OF ANY SUCH WARRANTIES, INCLUDING WITHOUT LIMITATION, MERCHANTABILITY OR FITNESS FOR A PARTICULAR USE OR PURPOSE. ALL RISK IS ASSUMED BY THE USER. IN NO EVENT SHALL ENVIRONMENTAL DATA RESOURCES, INC. BE LIABLE TO ANYONE, WHETHER ARISING OUT OF ERRORS OR OMISSIONS, NEGLIGENCE, ACCIDENT OR ANY OTHER CAUSE, FOR ANY LOSS OF DAMAGE, INCLUDING, WITHOUT LIMITATION, SPECIAL, INCIDENTAL CONSEQUENTIAL, OR EXEMPLARY DAMAGES. ANY LIABILITY ON THE PART OF ENVIRONMENTAL DATA RESOURCES, INC. IS STRICTLY LIMITED TO A REFUND OF THE AMOUNT PAID FOR THIS REPORT. Purchaser accepts this Report "AS IS". Any analyses, estimates, ratings, environmental risk levels or risk codes provided in this Report are provided for illustrative purposes only, and are not intended to provide, nor should they be interpreted as providing any facts regarding, or prediction or forecast of, any environmental risk for any property. Only a Phase I Environmental Site Assessment performed by an environmental professional can provide information regarding the environmental risk for any property. Additionally, the information provided in this Report is not to be construed as legal advice.

Copyright 2011 by Environmental Data Resources, Inc. All rights reserved. Reproduction in any media or format, in whole or in part, of any report or map of Environmental Data Resources, Inc., or its affiliates, is prohibited without prior written permission.

EDR and its logos (including Sanborn and Sanborn Map) are trademarks of Environmental Data Resources, Inc. or its affiliates. All other trademarks used herein are the property of their respective owners.

Sanborn Sheet Thumbnails

This Certified Sanborn Map Report is based upon the following Sanborn Fire Insurance map sheets.

2007 Source Sheets



Volume 6A, Sheet 5

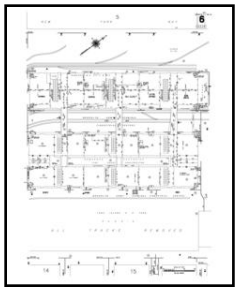

Volume 6A, Sheet 6

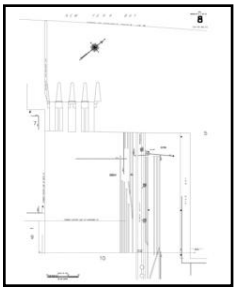

Volume 6A, Sheet 8

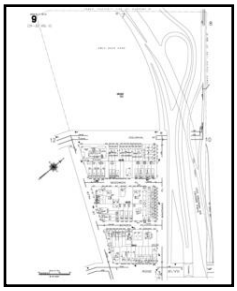

Volume 6A, Sheet 9

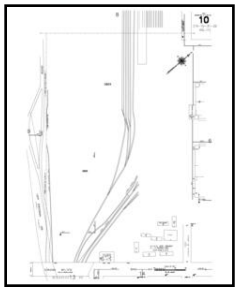

Volume 6A, Sheet 10

2006 Source Sheets



Volume 6A, Sheet 5

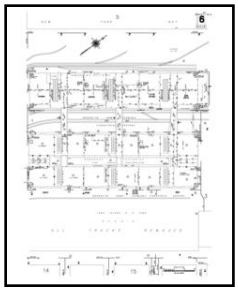

Volume 6A, Sheet 6

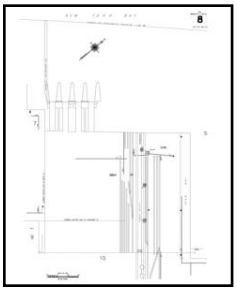

Volume 6A, Sheet 8

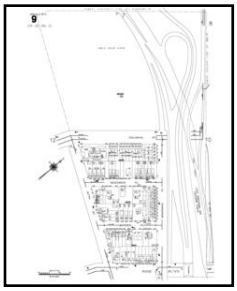

Volume 6A, Sheet 9

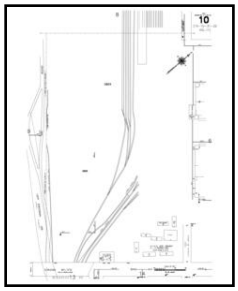

Volume 6A, Sheet 10

2005 Source Sheets



Volume 6A, Sheet 5

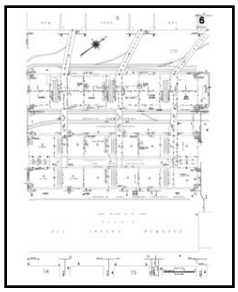

Volume 6A, Sheet 6

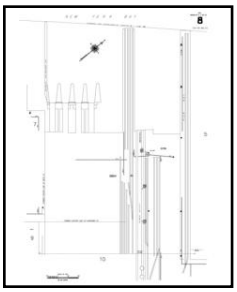

Volume 6A, Sheet 8

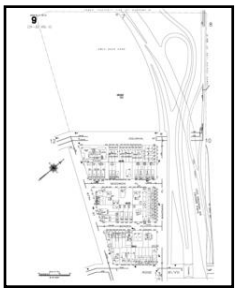

Volume 6A, Sheet 9

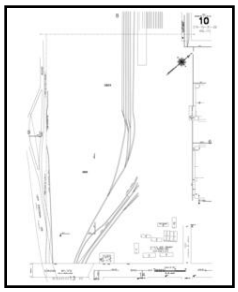

Volume 6A, Sheet 10

2004 Source Sheets

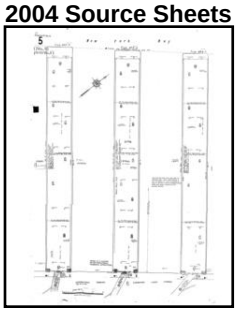

Volume 6A, Sheet 5

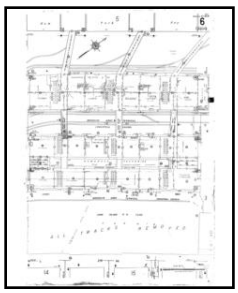

Volume 6A, Sheet 6

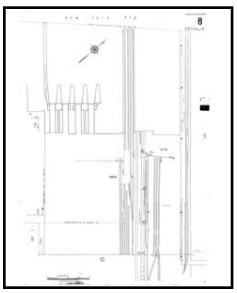

Volume 6A, Sheet 8

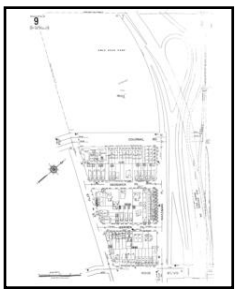

Volume 6A, Sheet 9

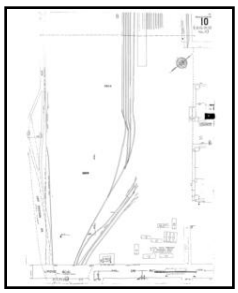

Volume 6A, Sheet 10

2003 Source Sheets

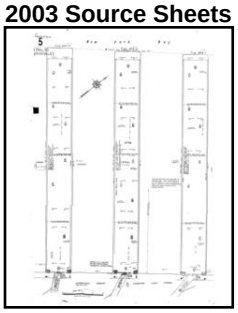

Volume 6A, Sheet 5

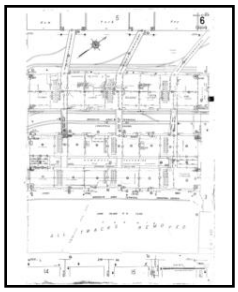

Volume 6A, Sheet 6

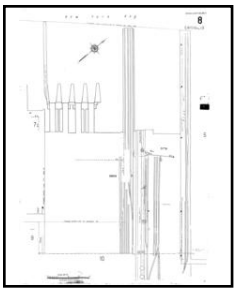

Volume 6A, Sheet 8

Volume 6A, Sheet 9

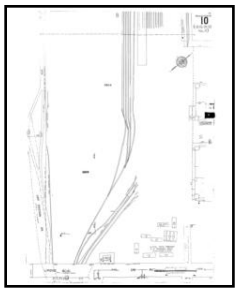

Volume 6A, Sheet 10

2002 Source Sheets



Volume 6A, Sheet 6

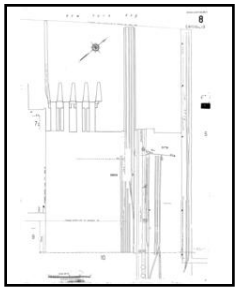

Volume 6A, Sheet 8

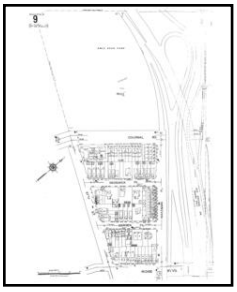

Volume 6A, Sheet 9

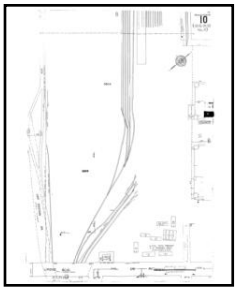

Volume 6A, Sheet 10

2001 Source Sheets

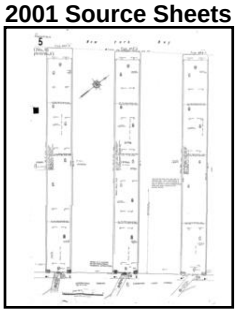

Volume 6A, Sheet 5

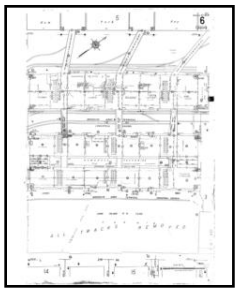

Volume 6A, Sheet 6

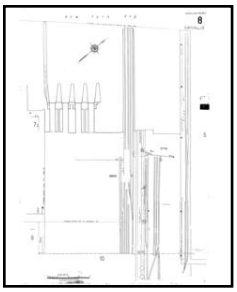

Volume 6A, Sheet 8

Volume 6A, Sheet 9

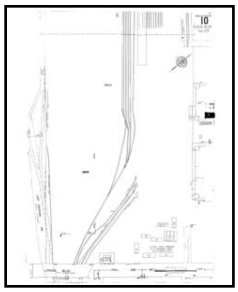

Volume 6A, Sheet 10

1995 Source Sheets

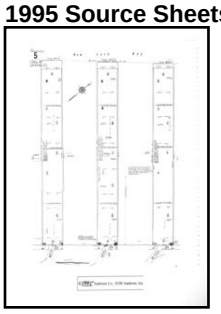

Volume 6A, Sheet 5



Volume 6A, Sheet 6

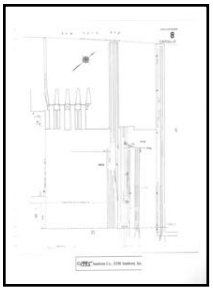

Volume 6A, Sheet 8

Volume 6A, Sheet 9

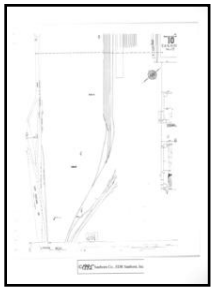

Volume 6A, Sheet 10

1994 Source Sheets



Volume 6A, Sheet 6



Volume 6A, Sheet 8

Volume 6A, Sheet 9



Volume 6A, Sheet 10

1993 Source Sheets

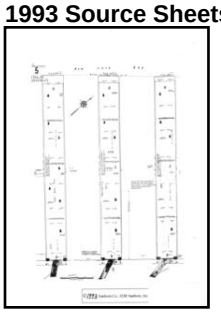

Volume 6A, Sheet 5



Volume 6A, Sheet 6

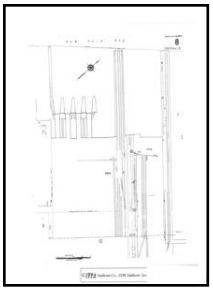

Volume 6A, Sheet 8

Volume 6A, Sheet 9

Volume 6A, Sheet 10

1992 Source Sheets

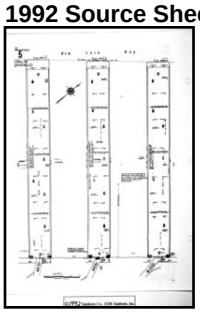

Volume 6A, Sheet 5

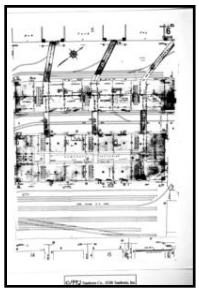

Volume 6A, Sheet 6

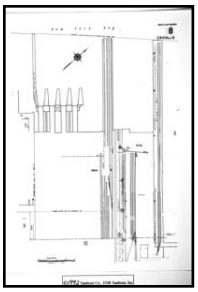

Volume 6A, Sheet 8

Volume 6A, Sheet 9

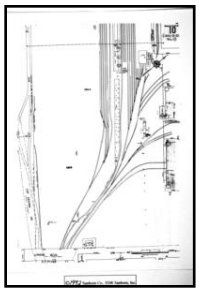

Volume 6A, Sheet 10

1991 Source Sheets



Volume 6A, Sheet 6

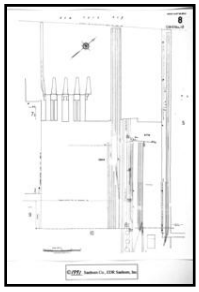

Volume 6A, Sheet 8

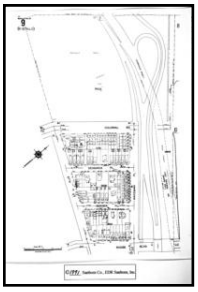

Volume 6A, Sheet 9

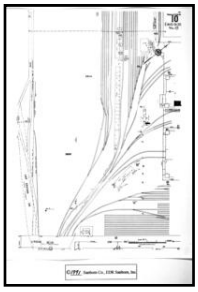

Volume 6A, Sheet 10

1990 Source Sheets

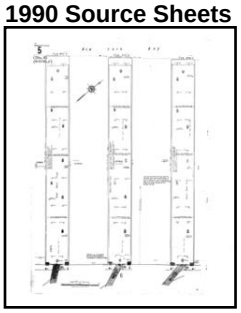

Volume 6A, Sheet 5



Volume 6A, Sheet 6

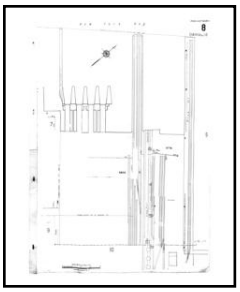

Volume 6A, Sheet 8

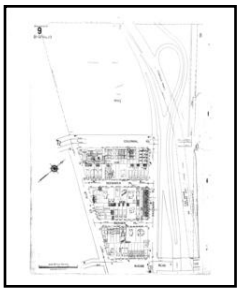

Volume 6A, Sheet 9

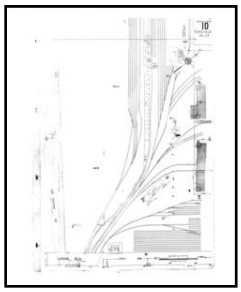

Volume 6A, Sheet 10

1988 Source Sheets



Volume 6A, Sheet 5

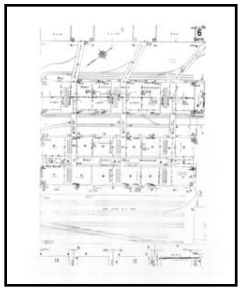

Volume 6A, Sheet 6

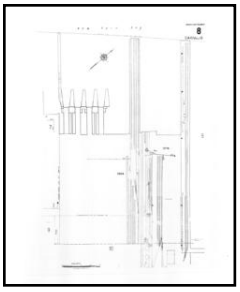

Volume 6A, Sheet 8



Volume 6A, Sheet 9

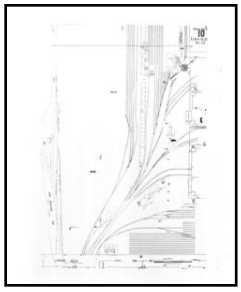

Volume 6A, Sheet 10

1987 Source Sheets

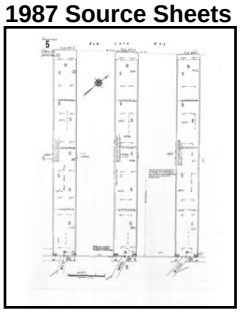

Volume 6A, Sheet 5

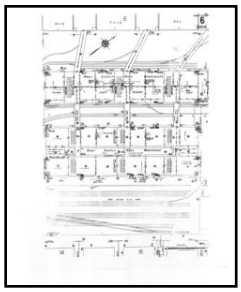

Volume 6A, Sheet 6

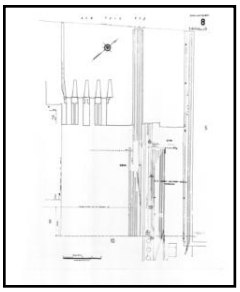

Volume 6A, Sheet 8

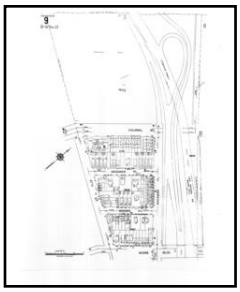

Volume 6A, Sheet 9

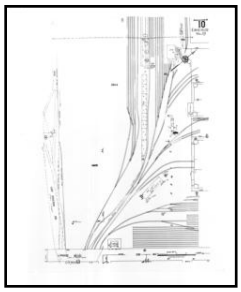

Volume 6A, Sheet 10

1982 Source Sheets

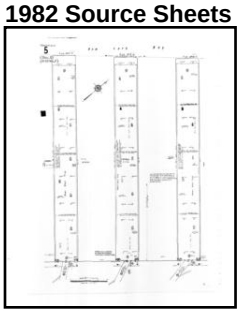

Volume 6A, Sheet 5



Volume 6A, Sheet 6

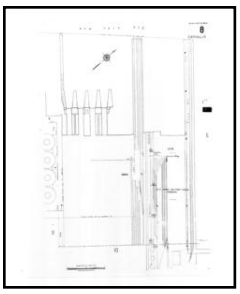

Volume 6A, Sheet 8



Volume 6A, Sheet 9

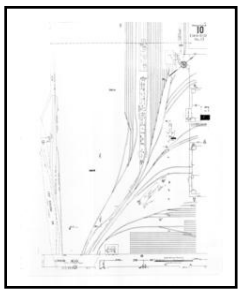

Volume 6A, Sheet 10

1980 Source Sheets



Volume 6A, Sheet 5

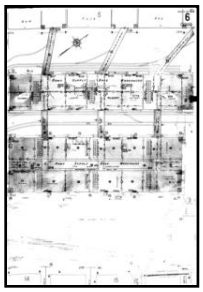

Volume 6A, Sheet 6

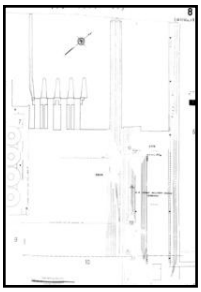

Volume 6A, Sheet 8

Volume 6A, Sheet 9

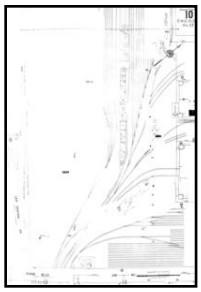

Volume 6A, Sheet 10

1979 Source Sheets

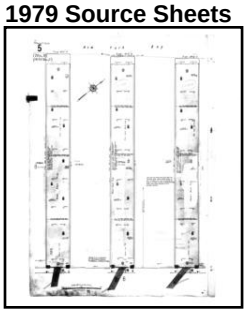

Volume 6A, Sheet 5

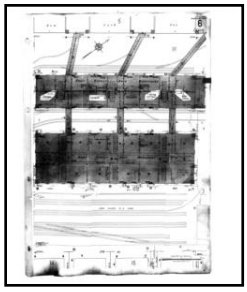

Volume 6A, Sheet 6

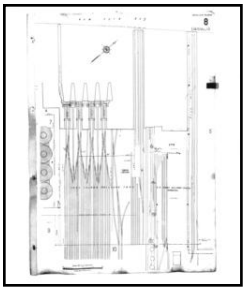

Volume 6A, Sheet 8



Volume 6A, Sheet 9



Volume 6A, Sheet 10

1978 Source Sheets



Volume 6A, Sheet 5



Volume 6A, Sheet 6



Volume 6A, Sheet 8

Volume 6A, Sheet 9

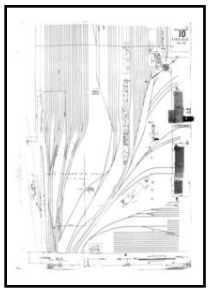

Volume 6A, Sheet 10

1976 Source Sheets

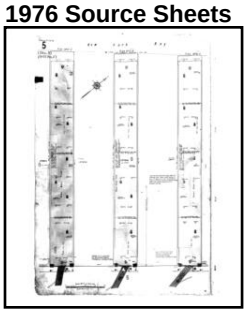

Volume 6A, Sheet 5



Volume 6A, Sheet 6

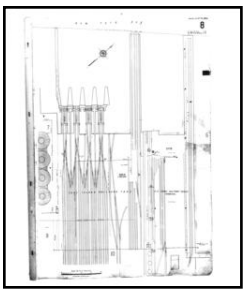

Volume 6A, Sheet 8



Volume 6A, Sheet 9



Volume 6A, Sheet 10

1970 Source Sheets

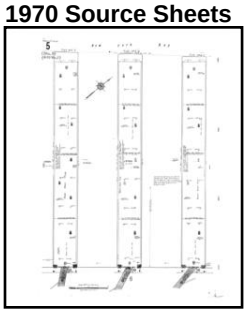

Volume 6A, Sheet 5



Volume 6A, Sheet 6

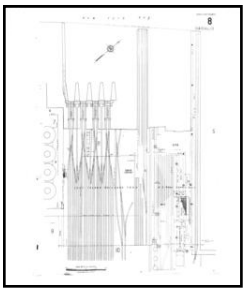

Volume 6A, Sheet 8

Volume 6A, Sheet 9



Volume 6A, Sheet 10

1951 Source Sheets



Volume 6A, Sheet 5



Volume 6A, Sheet 6

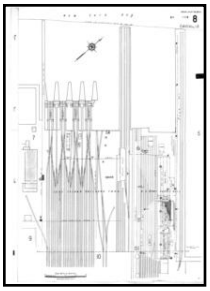

Volume 6A, Sheet 8

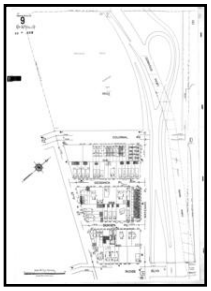

Volume 6A, Sheet 9

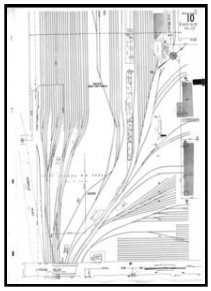

Volume 6A, Sheet 10

1942 Source Sheets

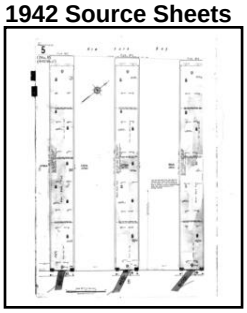

Volume 6A, Sheet 5



Volume 6A, Sheet 6



Volume 6A, Sheet 8

Volume 6A, Sheet 10

1928 Source Sheets



Volume Pier Maps, Sheet 52

1926 Source Sheets

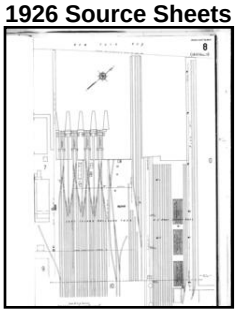

Volume 6A, Sheet 8

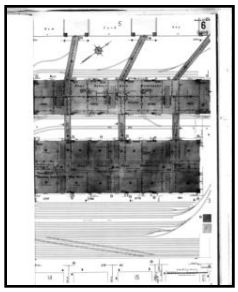

Volume 6A, Sheet 6

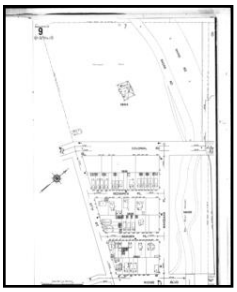

Volume 6A, Sheet 9

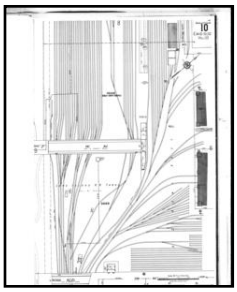

Volume 6A, Sheet 10

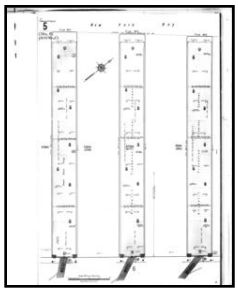

Volume 6A, Sheet 5

1922 Source Sheets



Volume Pier Maps, Sheet 44

1905 Source Sheets

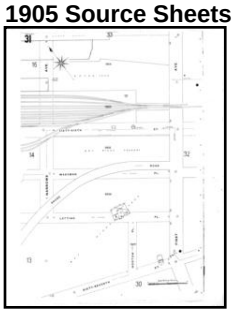

Volume 11, Sheet 31

Volume 11, Sheet 32

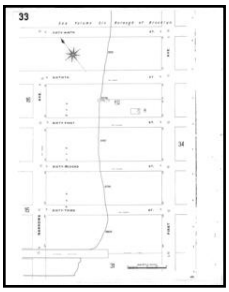

Volume 11, Sheet 33

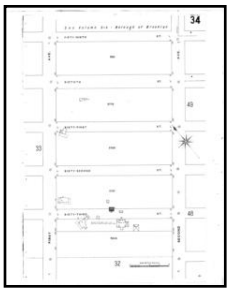

Volume 11, Sheet 34

1893 Source Sheets

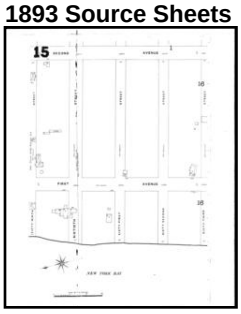

Volume A, Sheet 15

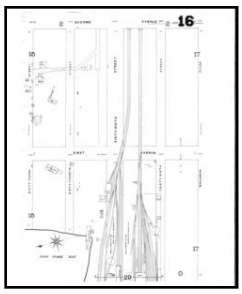

Volume A, Sheet 16

2007 Certified Sanborn Map

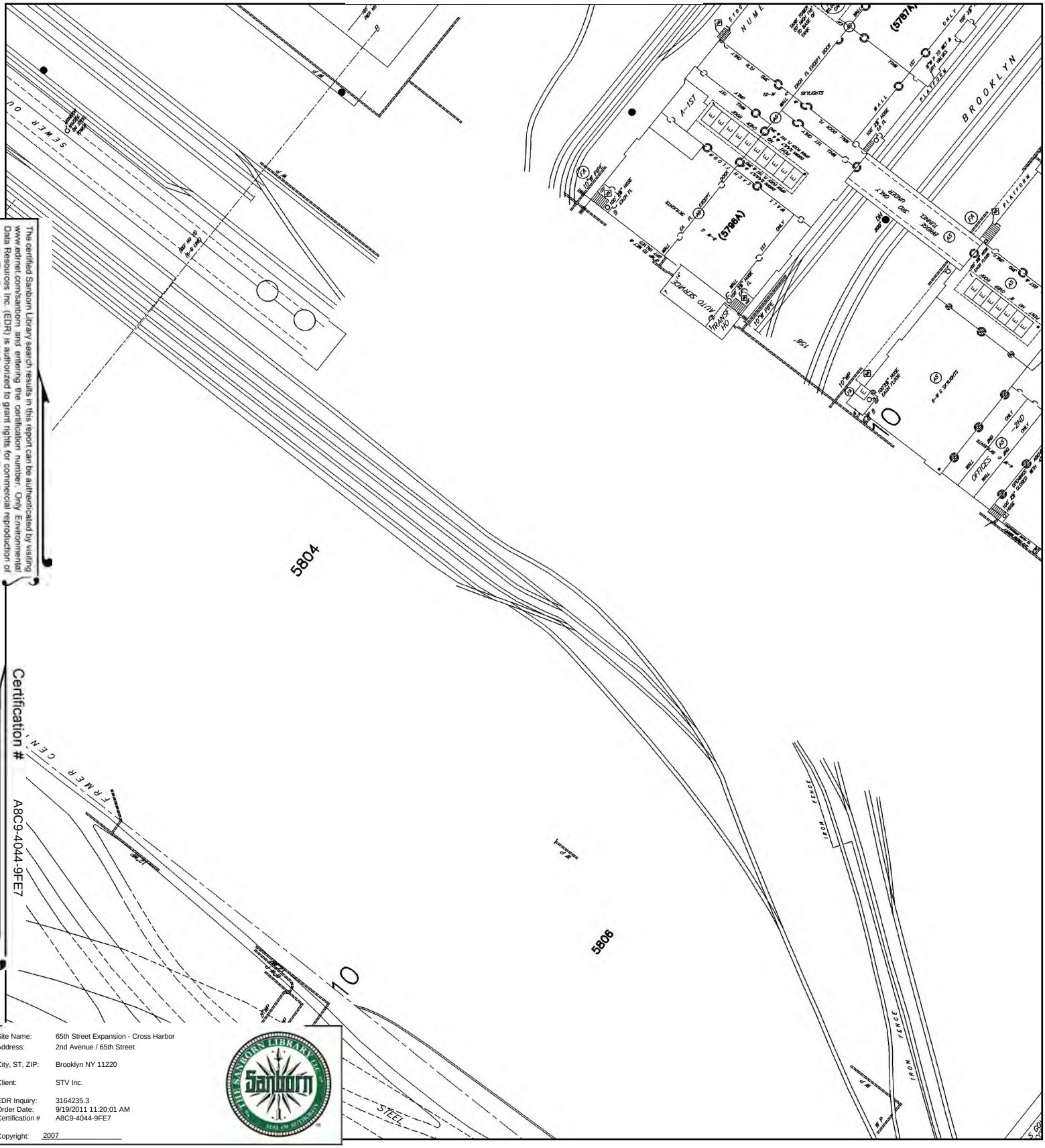

The certified Sanborn Library search results in this report can be authenticated by visiting www.edrnet.com/sanborn and entering the certification number. Only Environmental Data Resources Inc. (EDR) is authorized to grant rights for commercial reproduction of maps by The Sanborn Library LLC, the copyright holder for the collection.

Certification # A8C9-4044-9FE7

Site Name: 65th Street Expansion - Cross Harbor
Address: 2nd Avenue / 65th Street
City, ST, ZIP: Brooklyn NY 11220
Client: STV Inc.
EDR Inquiry: 3164235.3
Order Date: 9/19/2011 11:20:01 AM
Certification # A8C9-4044-9FE7
Copyright: 2007

This Certified Sanborn Map combines the following sheets.
Outlined areas indicate map sheets within the collection.

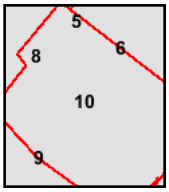

Volume 6A, Sheet 5
Volume 6A, Sheet 6
Volume 6A, Sheet 8
Volume 6A, Sheet 9
Volume 6A, Sheet 10

0 Feet 165 330 660

N

2006 Certified Sanborn Map

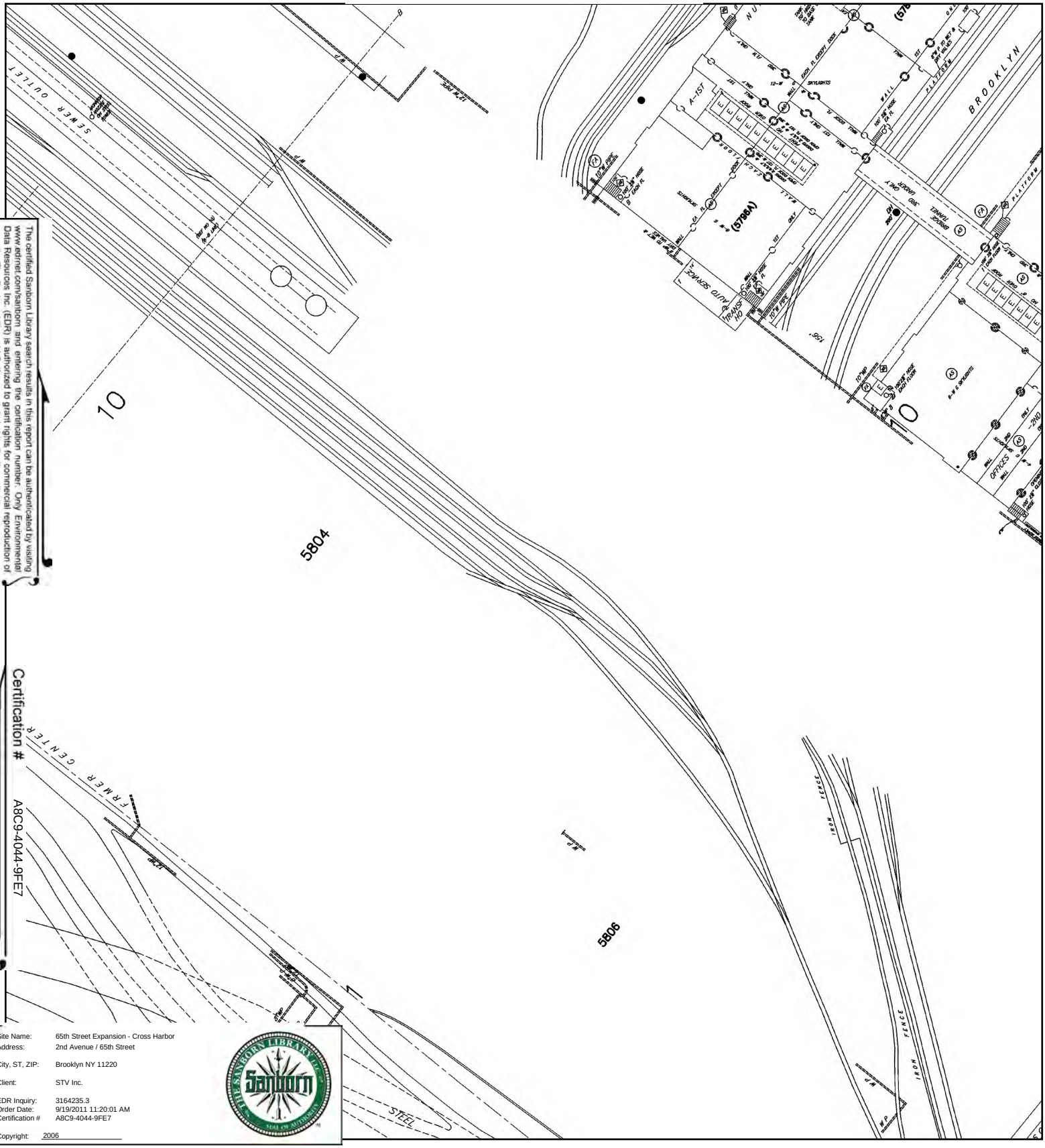

The certified Sanborn Library search results in this report can be authenticated by visiting www.edrnet.com/sanborn and entering the certification number. Only Environmental Data Resources Inc. (EDR) is authorized to grant rights for commercial reproduction of maps by The Sanborn Library LLC, the copyright holder for the collection.

Certification # A8C9-4044-9FE7

Site Name: 65th Street Expansion - Cross Harbor
Address: 2nd Avenue / 65th Street
City, ST, ZIP: Brooklyn NY 11220
Client: STV Inc.
EDR Inquiry: 3164235.3
Order Date: 9/19/2011 11:20:01 AM
Certification # A8C9-4044-9FE7
Copyright: 2006

This Certified Sanborn Map combines the following sheets.
Outlined areas indicate map sheets within the collection.



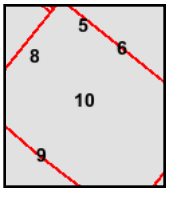

Volume 6A, Sheet 5
Volume 6A, Sheet 6
Volume 6A, Sheet 8
Volume 6A, Sheet 9
Volume 6A, Sheet 10

0 Feet 165 330 660

N

2005 Certified Sanborn Map

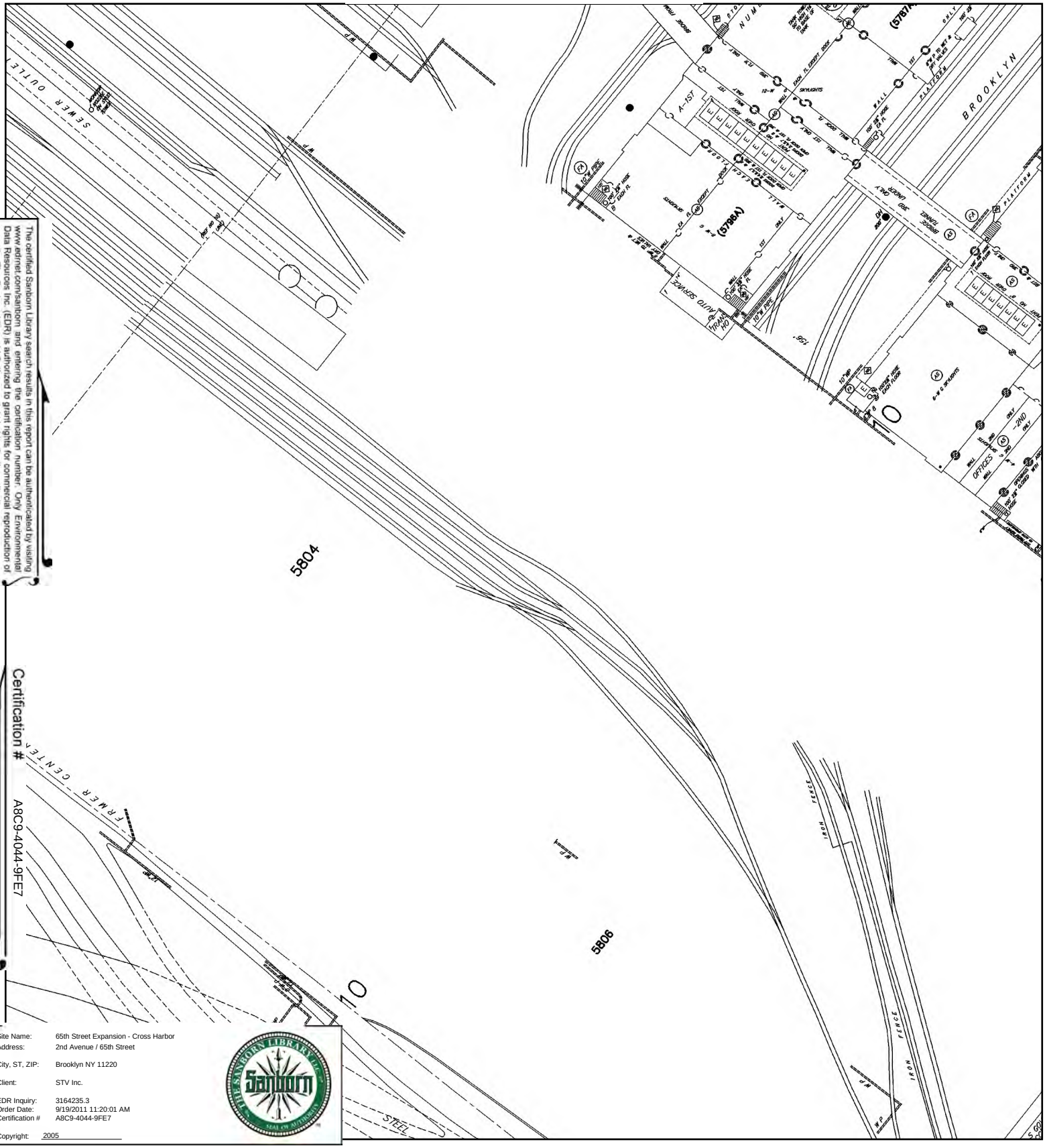

The certified Sanborn Library search results in this report can be authenticated by visiting www.edrnet.com/sanborn and entering the certification number. Only Environmental Data Resources Inc. (EDR) is authorized to grant rights for commercial reproduction of maps by The Sanborn Library LLC, the copyright holder for the collection.

Certification # A8C9-4044-9FE7

Site Name:	65th Street Expansion - Cross Harbor
Address:	2nd Avenue / 65th Street
City, ST, ZIP:	Brooklyn NY 11220
Client:	STV Inc.
EDR Inquiry:	3164235.3
Order Date:	9/19/2011 11:20:01 AM
Certification #	A8C9-4044-9FE7
Copyright:	2005

This Certified Sanborn Map combines the following sheets.
Outlined areas indicate map sheets within the collection.

0 Feet 165 330 660



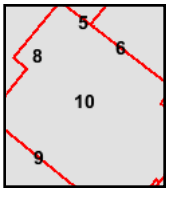

Volume 6A, Sheet 5
Volume 6A, Sheet 6
Volume 6A, Sheet 8
Volume 6A, Sheet 9
Volume 6A, Sheet 10

N

2004 Certified Sanborn Map

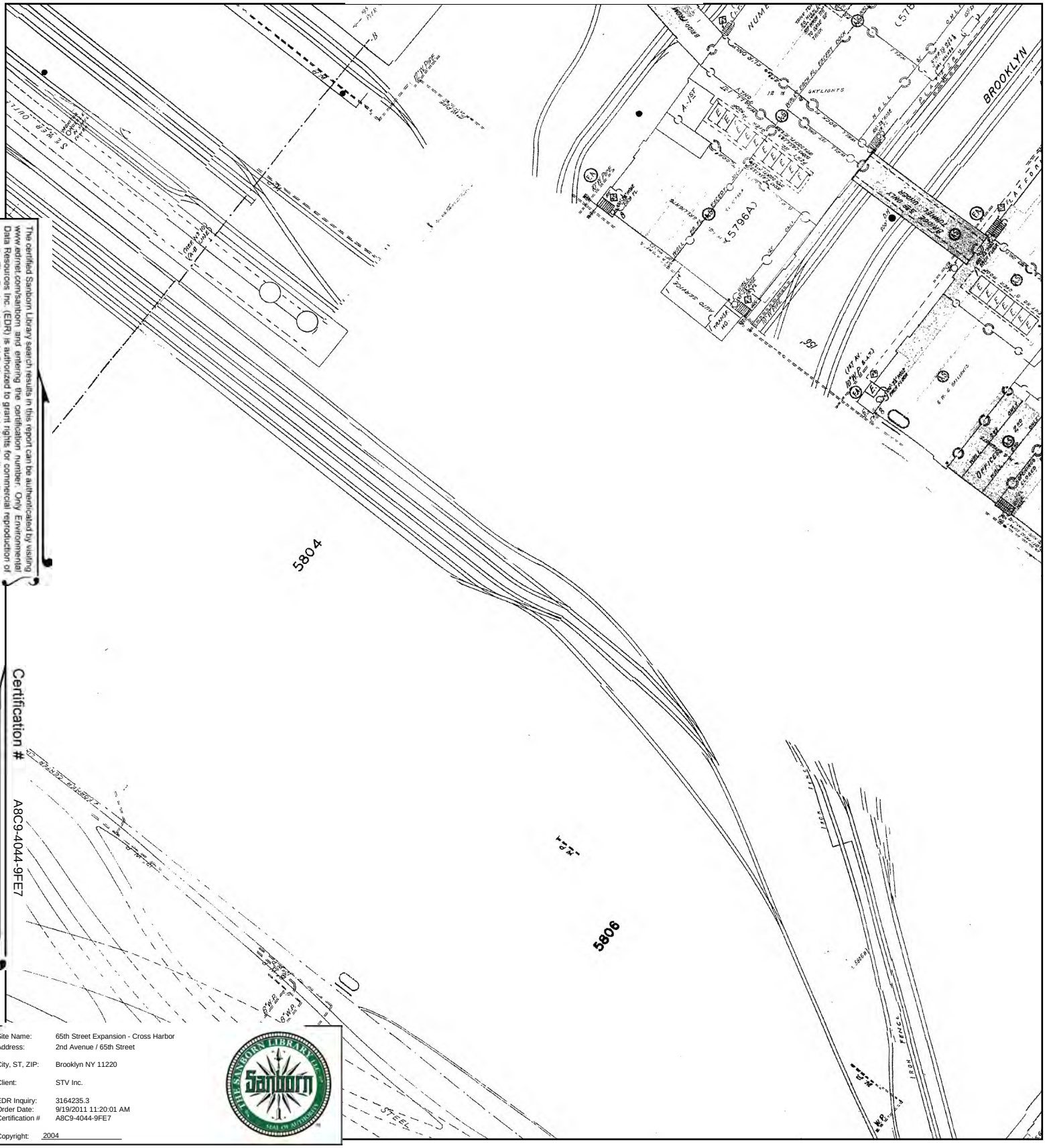

The certified Sanborn Library search results in this report can be authenticated by visiting www.edrnet.com/sanborn and entering the certification number. Only Environmental Data Resources Inc. (EDR) is authorized to grant rights for commercial reproduction of maps by The Sanborn Library LLC, the copyright holder for the collection.

Certification # A8C9-4044-9FE7

Site Name: 65th Street Expansion - Cross Harbor
Address: 2nd Avenue / 65th Street
City, ST, ZIP: Brooklyn NY 11220
Client: STV Inc.
EDR Inquiry: 3164235.3
Order Date: 9/19/2011 11:20:01 AM
Certification # A8C9-4044-9FE7
Copyright: 2004

This Certified Sanborn Map combines the following sheets.
Outlined areas indicate map sheets within the collection.

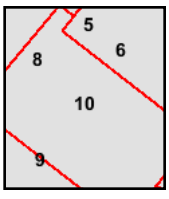

Volume 6A, Sheet 5
Volume 6A, Sheet 6
Volume 6A, Sheet 8
Volume 6A, Sheet 9
Volume 6A, Sheet 10

0 Feet 165 330 660

N

2003 Certified Sanborn Map

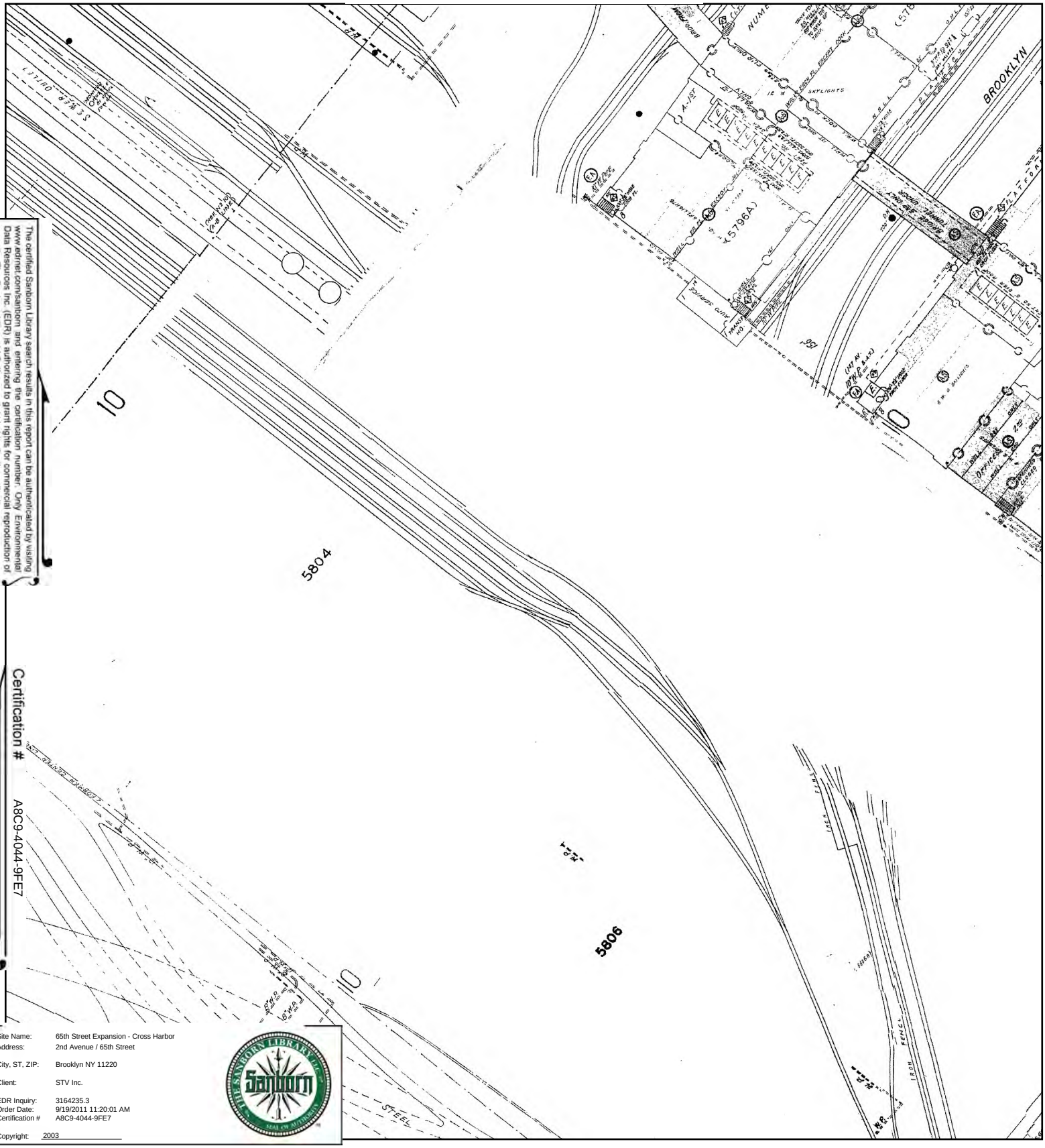

The certified Sanborn Library search results in this report can be authenticated by visiting www.edrnet.com/sanborn and entering the certification number. Only Environmental Data Resources Inc. (EDR) is authorized to grant rights for commercial reproduction of maps by The Sanborn Library LLC, the copyright holder for the collection.

Certification # A8C9-4044-9FE7

Site Name: 65th Street Expansion - Cross Harbor
Address: 2nd Avenue / 65th Street
City, ST, ZIP: Brooklyn NY 11220
Client: STV Inc.
EDR Inquiry: 3164235.3
Order Date: 9/19/2011 11:20:01 AM
Certification # A8C9-4044-9FE7
Copyright: 2003

This Certified Sanborn Map combines the following sheets.
Outlined areas indicate map sheets within the collection.

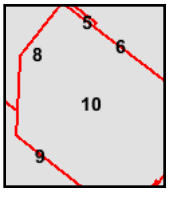

Volume 6A, Sheet 5
Volume 6A, Sheet 6
Volume 6A, Sheet 8
Volume 6A, Sheet 9
Volume 6A, Sheet 10

0 Feet 165 330 660

N

2002 Certified Sanborn Map

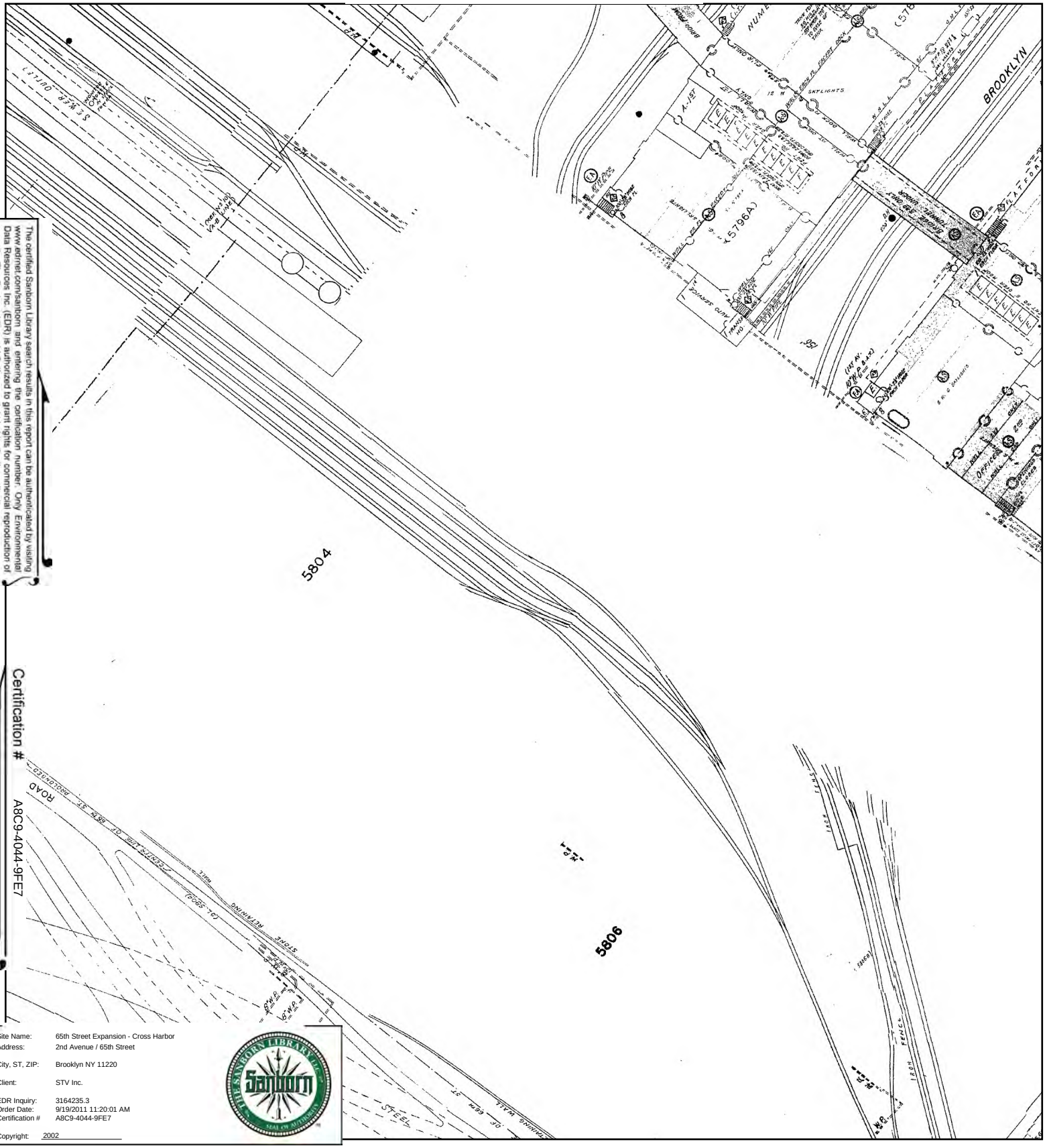

The certified Sanborn Library search results in this report can be authenticated by visiting www.edrnet.com/sanborn and entering the certification number. Only Environmental Data Resources Inc. (EDR) is authorized to grant rights for commercial reproduction of maps by The Sanborn Library LLC, the copyright holder for the collection.

Certification # A8C9-4044-9FE7

Site Name: 65th Street Expansion - Cross Harbor
Address: 2nd Avenue / 65th Street
City, ST, ZIP: Brooklyn NY 11220
Client: STV Inc.
EDR Inquiry: 3164235.3
Order Date: 9/19/2011 11:20:01 AM
Certification # A8C9-4044-9FE7
Copyright: 2002

This Certified Sanborn Map combines the following sheets.
Outlined areas indicate map sheets within the collection.

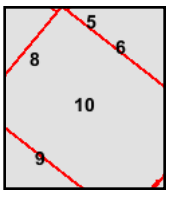

Volume 6A, Sheet 6
Volume 6A, Sheet 8
Volume 6A, Sheet 9
Volume 6A, Sheet 10

0 Feet 165 330 660

N

2001 Certified Sanborn Map

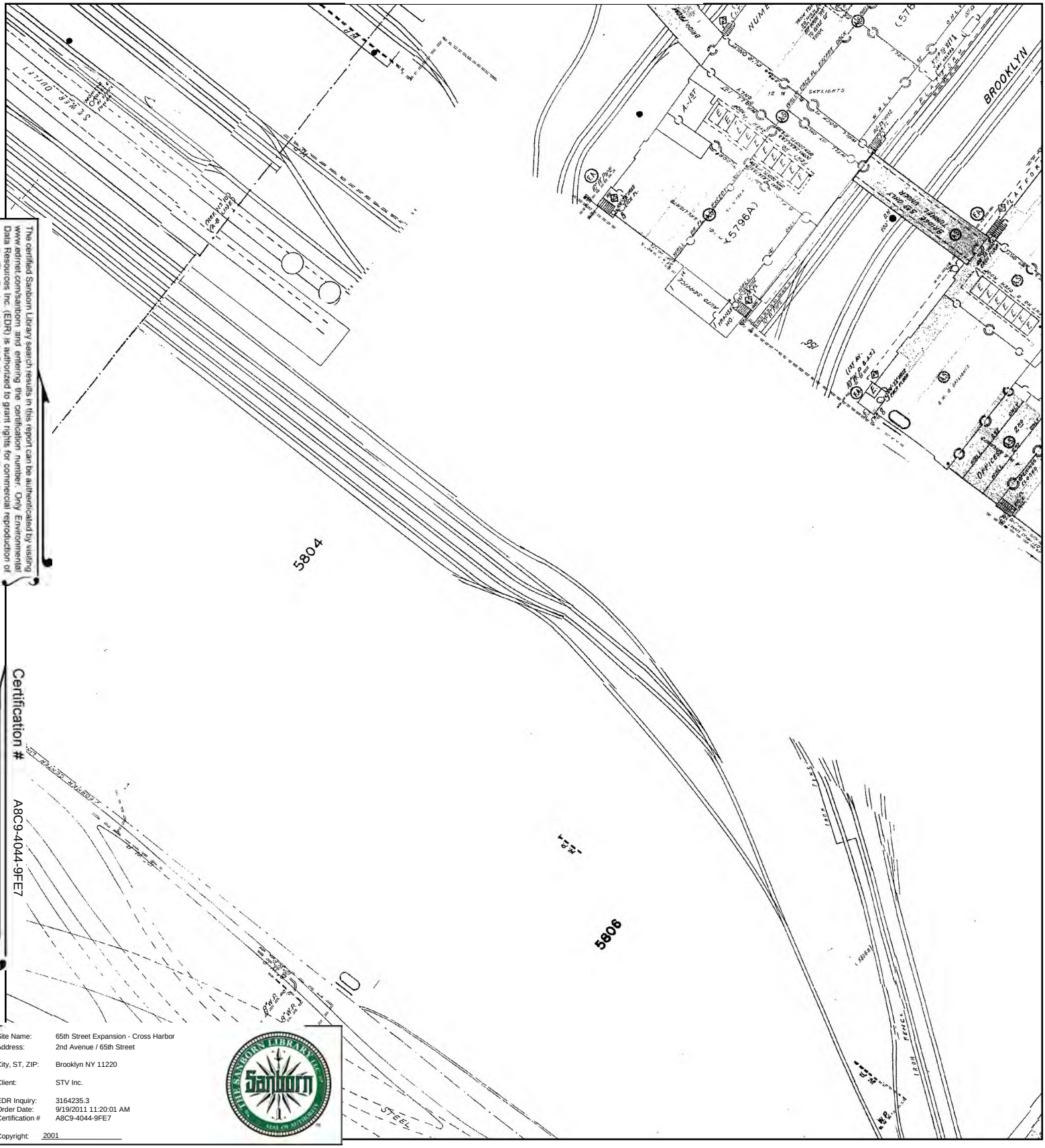

The certified Sanborn Library search results in this report can be authenticated by visiting www.edrnet.com/sanborn and entering the certification number. Only Environmental Data Resources Inc. (EDR) is authorized to grant rights for commercial reproduction of maps by The Sanborn Library LLC, the copyright holder for the collection.

Certification # A8C9-4044-9FE7

Site Name: 65th Street Expansion - Cross Harbor
Address: 2nd Avenue / 65th Street
City, ST, ZIP: Brooklyn NY 11220
Client: STV Inc.
EDR Inquiry: 3164235.3
Order Date: 9/19/2011 11:20:01 AM
Certification # A8C9-4044-9FE7
Copyright: 2001

This Certified Sanborn Map combines the following sheets.
Outlined areas indicate map sheets within the collection.

0 Feet 165 330 660

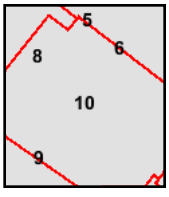

Volume 6A, Sheet 5
Volume 6A, Sheet 6
Volume 6A, Sheet 8
Volume 6A, Sheet 9
Volume 6A, Sheet 10

N

1995 Certified Sanborn Map

The certified Sanborn Library search results in this report can be authenticated by visiting www.edrnet.com/sanborn and entering the certification number. Only Environmental Data Resources Inc. (EDR) is authorized to grant rights for commercial reproduction of maps by The Sanborn Library LLC, the copyright holder for the collection.

Certification # A8C9-4044-9FE7

Site Name: 65th Street Expansion - Cross Harbor
Address: 2nd Avenue / 65th Street
City, ST, ZIP: Brooklyn NY 11220
Client: STV Inc.
EDR Inquiry: 3164235.3
Order Date: 9/19/2011 11:20:01 AM
Certification # A8C9-4044-9FE7
Copyright: 1995

This Certified Sanborn Map combines the following sheets.
Outlined areas indicate map sheets within the collection.

0 Feet 165 330 660

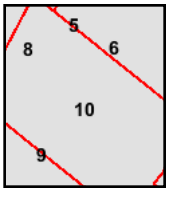

Volume 6A, Sheet 5
Volume 6A, Sheet 6
Volume 6A, Sheet 8
Volume 6A, Sheet 9
Volume 6A, Sheet 10

N

1994 Certified Sanborn Map

The certified Sanborn Library search results in this report can be authenticated by visiting www.edrnet.com/sanborn and entering the certification number. Only Environmental Data Resources Inc. (EDR) is authorized to grant rights for commercial reproduction of maps by The Sanborn Library LLC, the copyright holder for the collection.

Certification # A8C9-4044-9FE7

Site Name:	65th Street Expansion - Cross Harbor
Address:	2nd Avenue / 65th Street
City, ST, ZIP:	Brooklyn NY 11220
Client:	STV Inc.
EDR Inquiry:	3164235.3
Order Date:	9/19/2011 11:20:01 AM
Certification #	A8C9-4044-9FE7
Copyright:	1994

This Certified Sanborn Map combines the following sheets.
Outlined areas indicate map sheets within the collection.

0 Feet 165 330 660

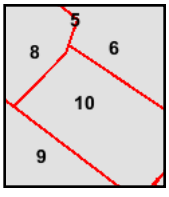

Volume 6A, Sheet 6
Volume 6A, Sheet 8
Volume 6A, Sheet 9
Volume 6A, Sheet 10

N

1993 Certified Sanborn Map

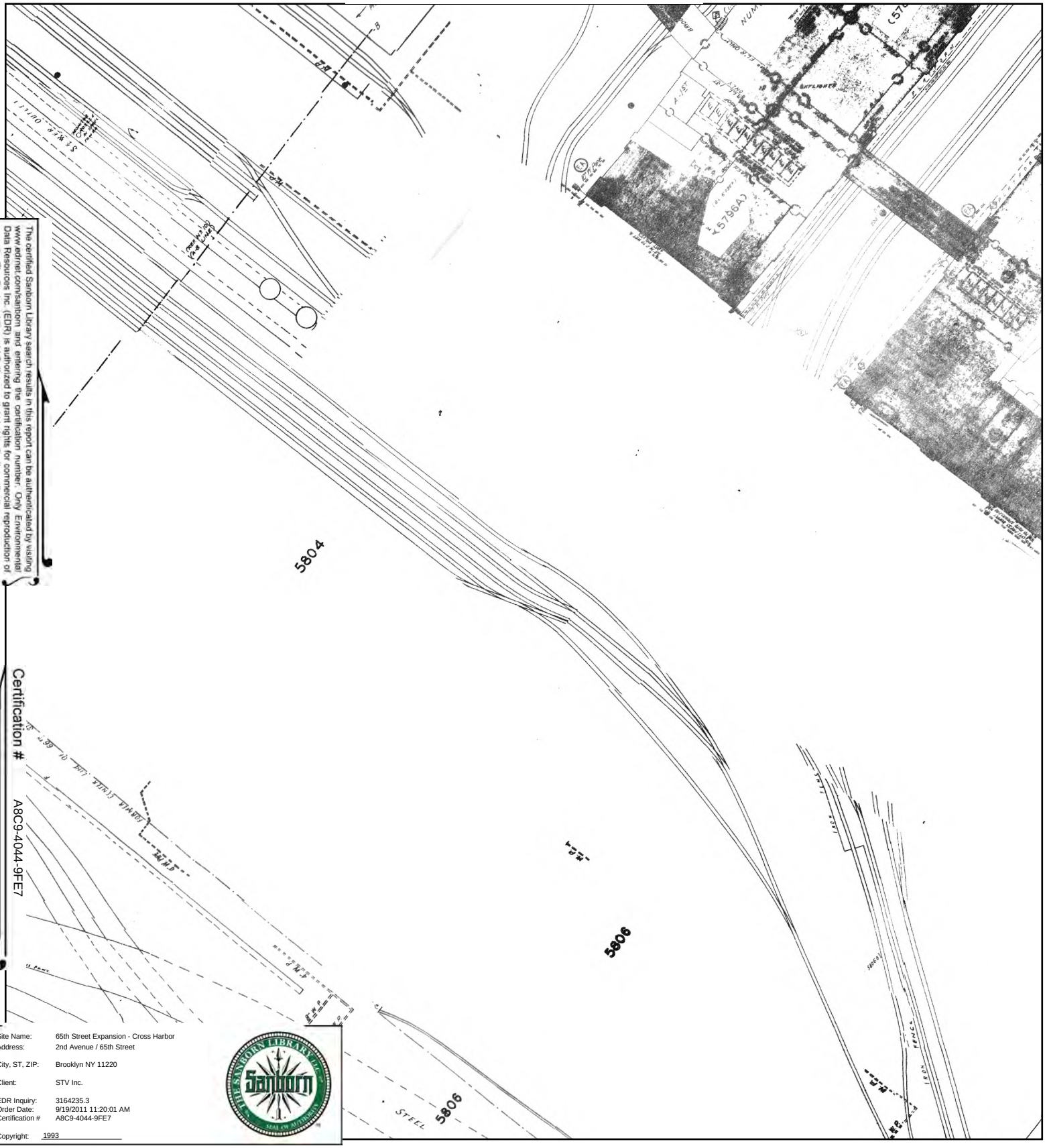

The certified Sanborn Library search results in this report can be authenticated by visiting www.edrnet.com/sanborn and entering the certification number. Only Environmental Data Resources Inc. (EDR) is authorized to grant rights for commercial reproduction of maps by The Sanborn Library LLC, the copyright holder for the collection.

Certification # A8C9-4044-9FE7

Site Name: 65th Street Expansion - Cross Harbor
Address: 2nd Avenue / 65th Street
City, ST, ZIP: Brooklyn NY 11220
Client: STV Inc.
EDR Inquiry: 3164235.3
Order Date: 9/19/2011 11:20:01 AM
Certification # A8C9-4044-9FE7
Copyright: 1993

This Certified Sanborn Map combines the following sheets.
Outlined areas indicate map sheets within the collection.

0 Feet 165 330 660

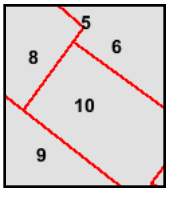

Volume 6A, Sheet 5
Volume 6A, Sheet 6
Volume 6A, Sheet 8
Volume 6A, Sheet 9
Volume 6A, Sheet 10

N

1992 Certified Sanborn Map

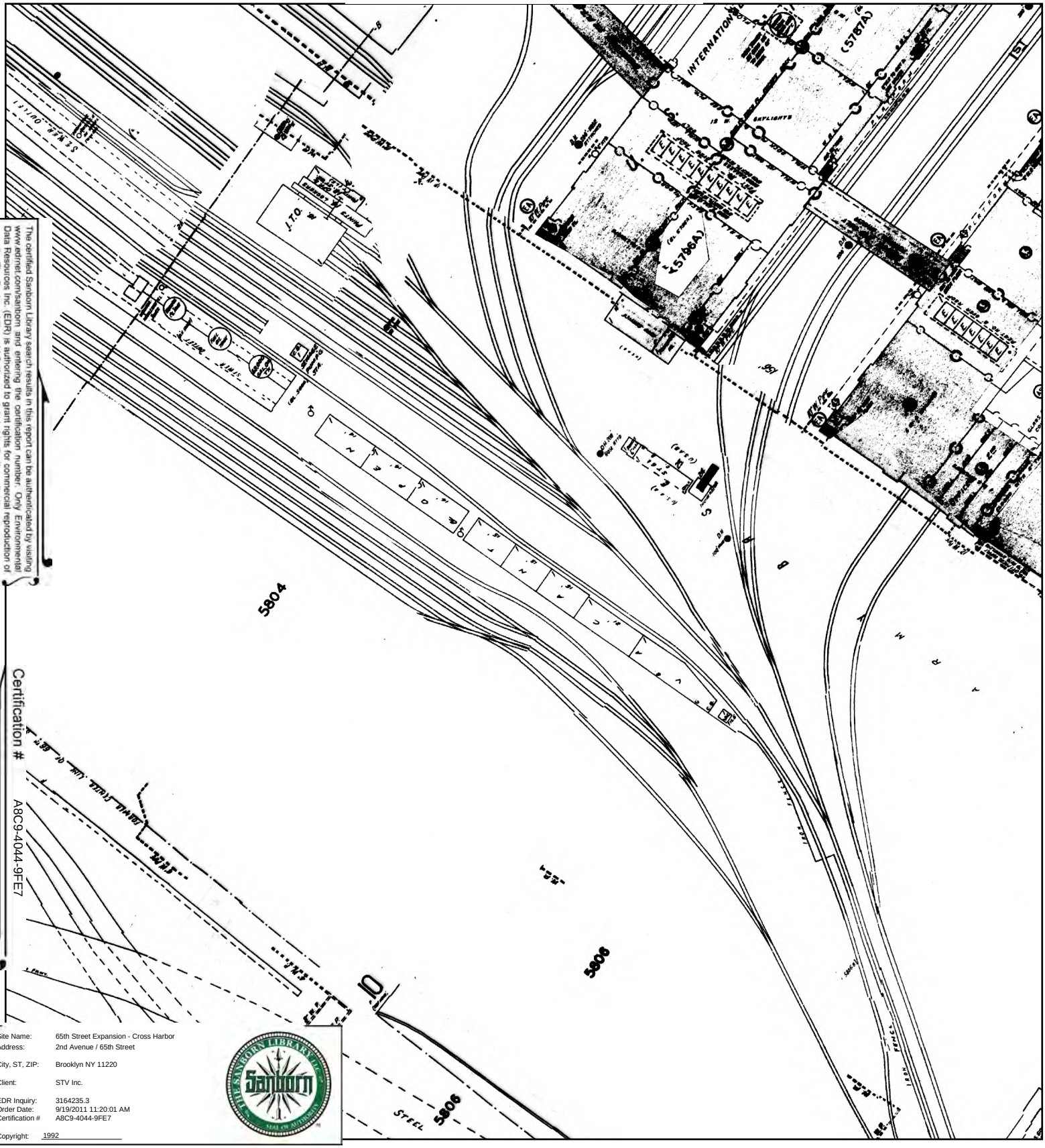

The certified Sanborn Library search results in this report can be authenticated by visiting www.edrnet.com/sanborn and entering the certification number. Only Environmental Data Resources Inc. (EDR) is authorized to grant rights for commercial reproduction of maps by The Sanborn Library LLC, the copyright holder for the collection.

Certification # A8C9-4044-9FE7

Site Name: 65th Street Expansion - Cross Harbor
Address: 2nd Avenue / 65th Street
City, ST, ZIP: Brooklyn NY 11220
Client: STV Inc.
EDR Inquiry: 3164235.3
Order Date: 9/19/2011 11:20:01 AM
Certification # A8C9-4044-9FE7
Copyright: 1992

This Certified Sanborn Map combines the following sheets.
Outlined areas indicate map sheets within the collection.

0 Feet 165 330 660

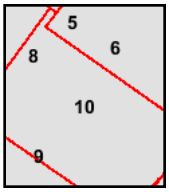

Volume 6A, Sheet 5
Volume 6A, Sheet 6
Volume 6A, Sheet 8
Volume 6A, Sheet 9
Volume 6A, Sheet 10

N

1991 Certified Sanborn Map

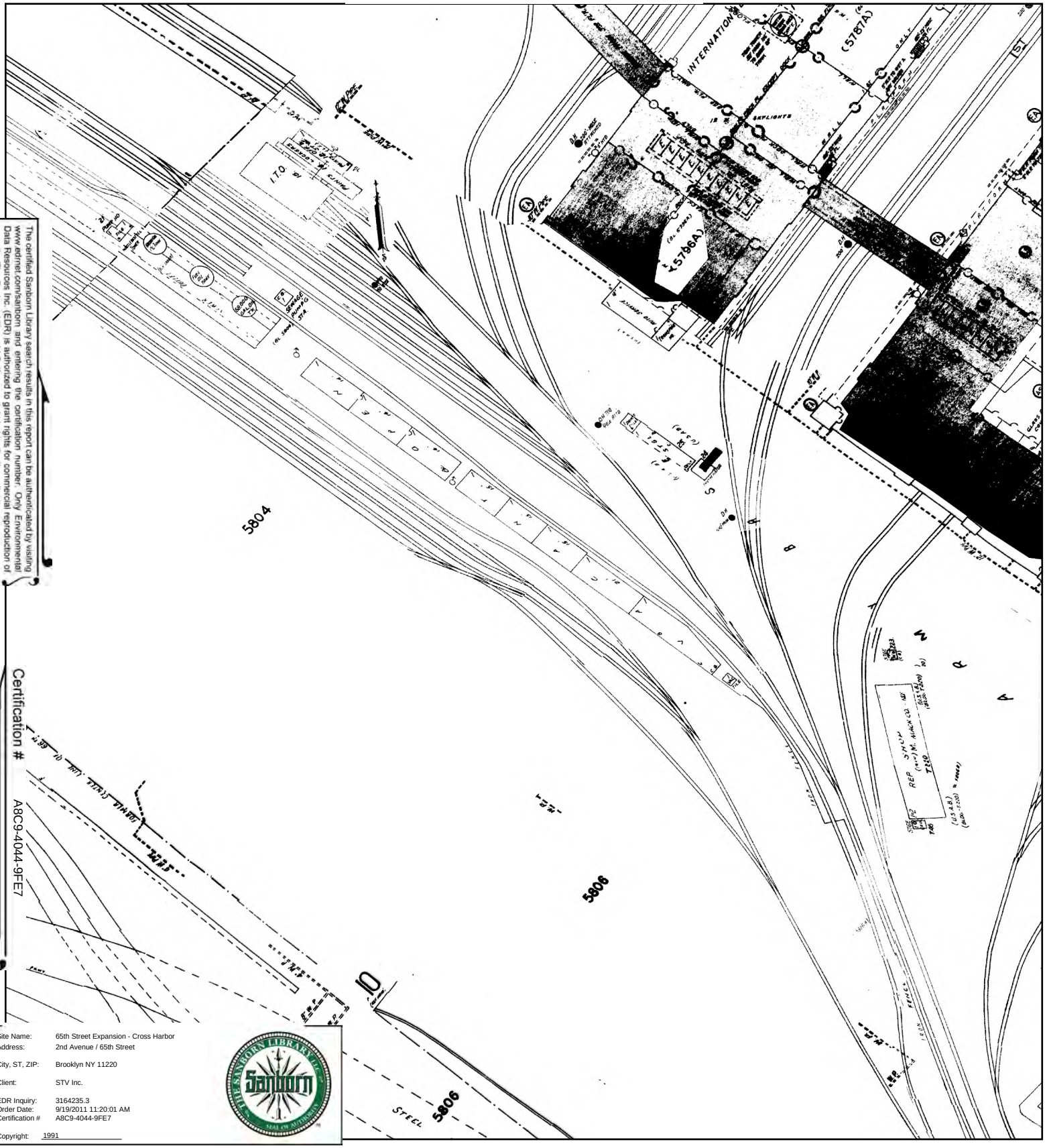

The certified Sanborn Library search results in this report can be authenticated by visiting www.edrnet.com/sanborn and entering the certification number. Only Environmental Data Resources Inc. (EDR) is authorized to grant rights for commercial reproduction of maps by The Sanborn Library LLC, the copyright holder for the collection.

Certification # A8C9-4044-9FE7

Site Name: 65th Street Expansion - Cross Harbor
Address: 2nd Avenue / 65th Street
City, ST, ZIP: Brooklyn NY 11220
Client: STV Inc.
EDR Inquiry: 3164235.3
Order Date: 9/19/2011 11:20:01 AM
Certification # A8C9-4044-9FE7
Copyright: 1991

This Certified Sanborn Map combines the following sheets.
Outlined areas indicate map sheets within the collection.

0 Feet 165 330 660

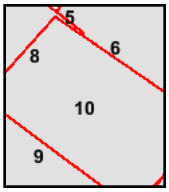

Volume 6A, Sheet 6
Volume 6A, Sheet 8
Volume 6A, Sheet 9
Volume 6A, Sheet 10

N

1990 Certified Sanborn Map

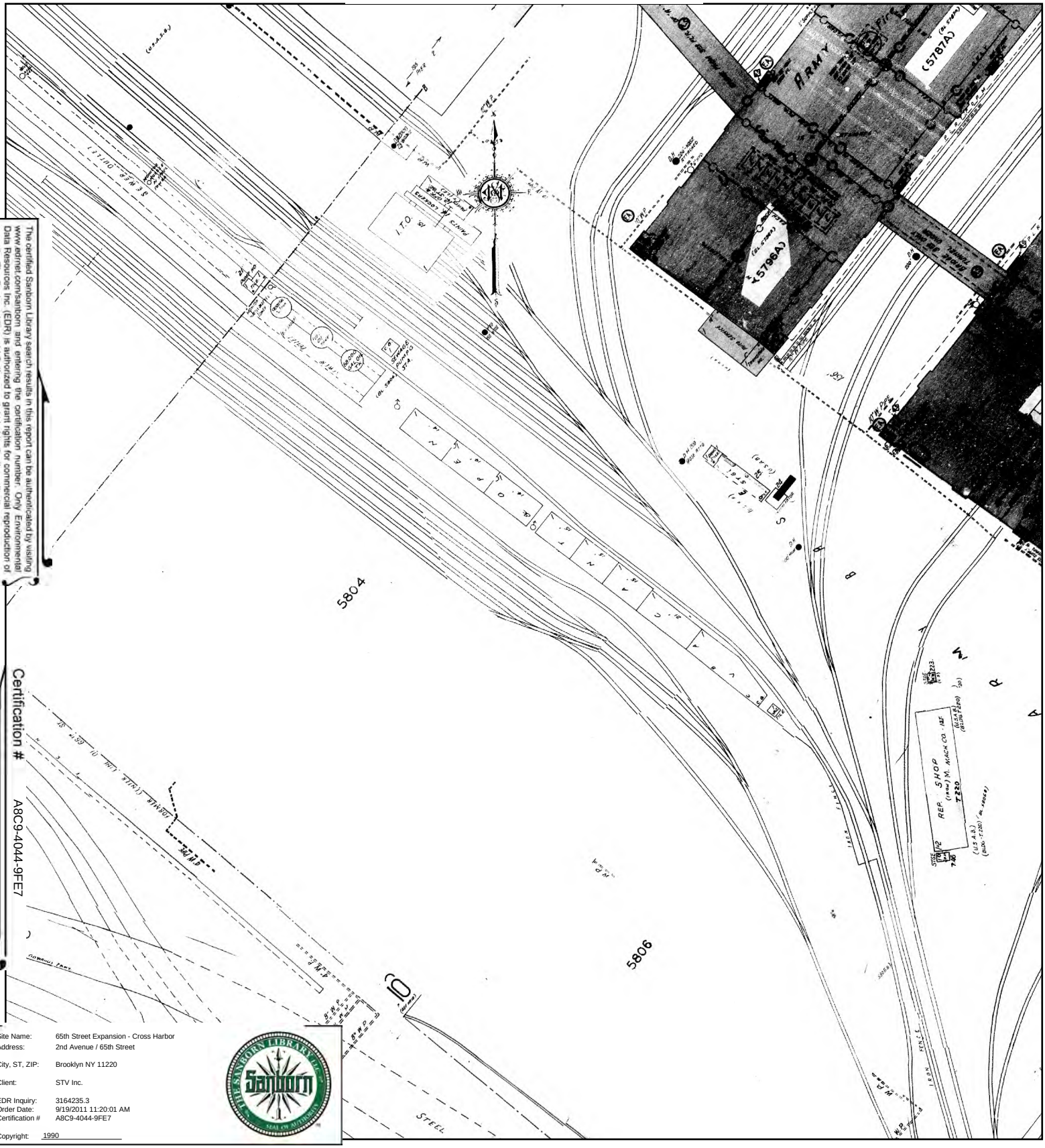

The certified Sanborn Library search results in this report can be authenticated by visiting www.edrnet.com/sanborn and entering the certification number. Only Environmental Data Resources Inc. (EDR) is authorized to grant rights for commercial reproduction of maps by The Sanborn Library LLC, the copyright holder for the collection.

Certification # A8C9-4044-9FE7

Site Name:	65th Street Expansion - Cross Harbor
Address:	2nd Avenue / 65th Street
City, ST, ZIP:	Brooklyn NY 11220
Client:	STV Inc.
EDR Inquiry:	3164235.3
Order Date:	9/19/2011 11:20:01 AM
Certification #	A8C9-4044-9FE7
Copyright:	1990

This Certified Sanborn Map combines the following sheets.
Outlined areas indicate map sheets within the collection.

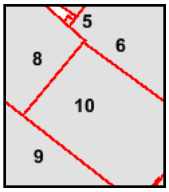

Volume 6A, Sheet 5
Volume 6A, Sheet 6
Volume 6A, Sheet 8
Volume 6A, Sheet 9
Volume 6A, Sheet 10

0 Feet 165 330 660

N

1988 Certified Sanborn Map

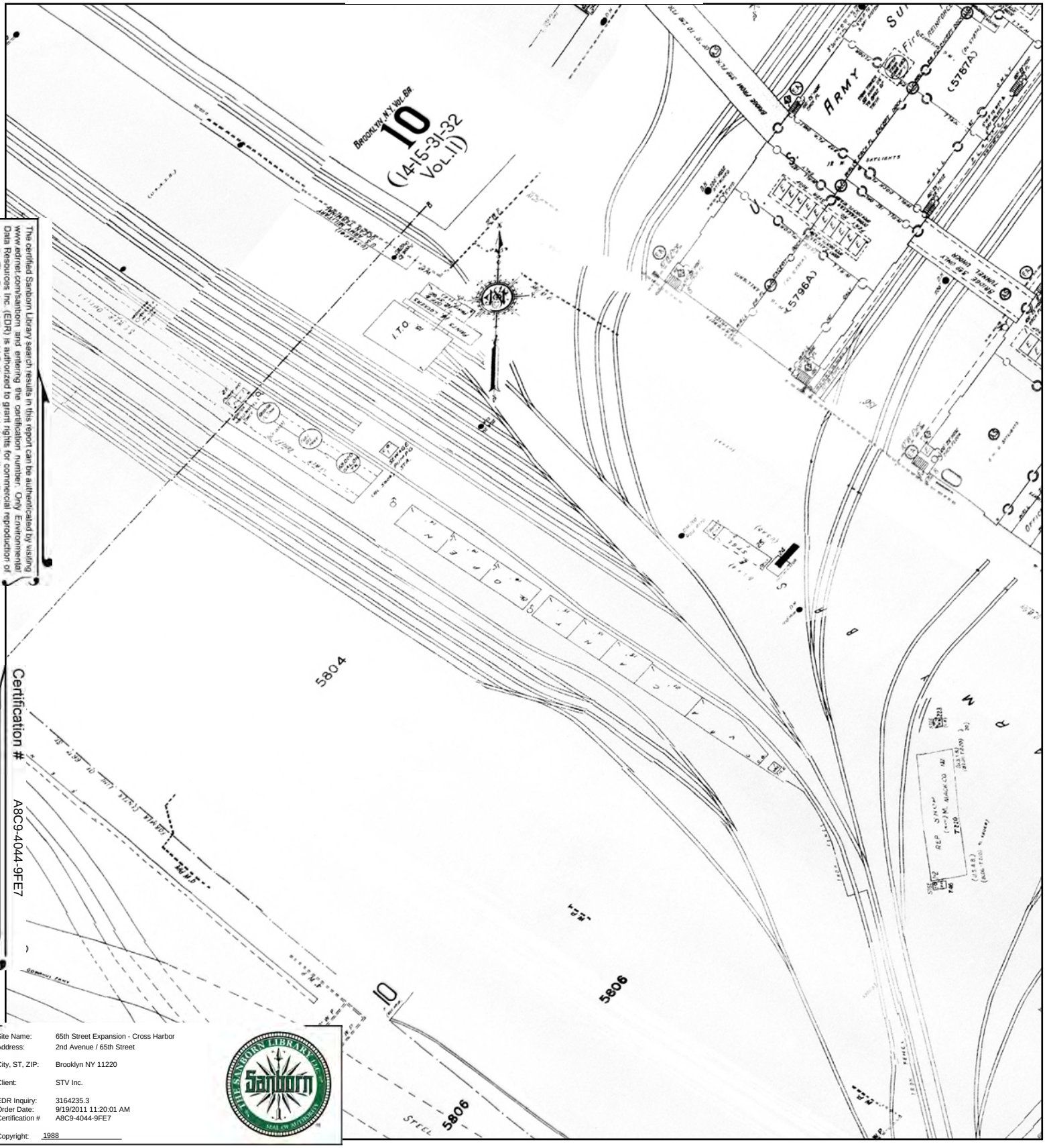

The certified Sanborn Library search results in this report can be authenticated by visiting www.edrnet.com/sanborn and entering the certification number. Only Environmental Data Resources Inc. (EDR) is authorized to grant rights for commercial reproduction of maps by The Sanborn Library LLC, the copyright holder for the collection.

Certification # A8C9-4044-9FE7

Site Name: 65th Street Expansion - Cross Harbor
Address: 2nd Avenue / 65th Street
City, ST, ZIP: Brooklyn NY 11220
Client: STV Inc.
EDR Inquiry: 3164235.3
Order Date: 9/19/2011 11:20:01 AM
Certification # A8C9-4044-9FE7
Copyright: 1988

This Certified Sanborn Map combines the following sheets.
Outlined areas indicate map sheets within the collection.

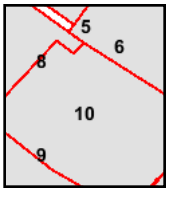

Volume 6A, Sheet 5
Volume 6A, Sheet 6
Volume 6A, Sheet 8
Volume 6A, Sheet 9
Volume 6A, Sheet 10

0 Feet 165 330 660

N

1987 Certified Sanborn Map

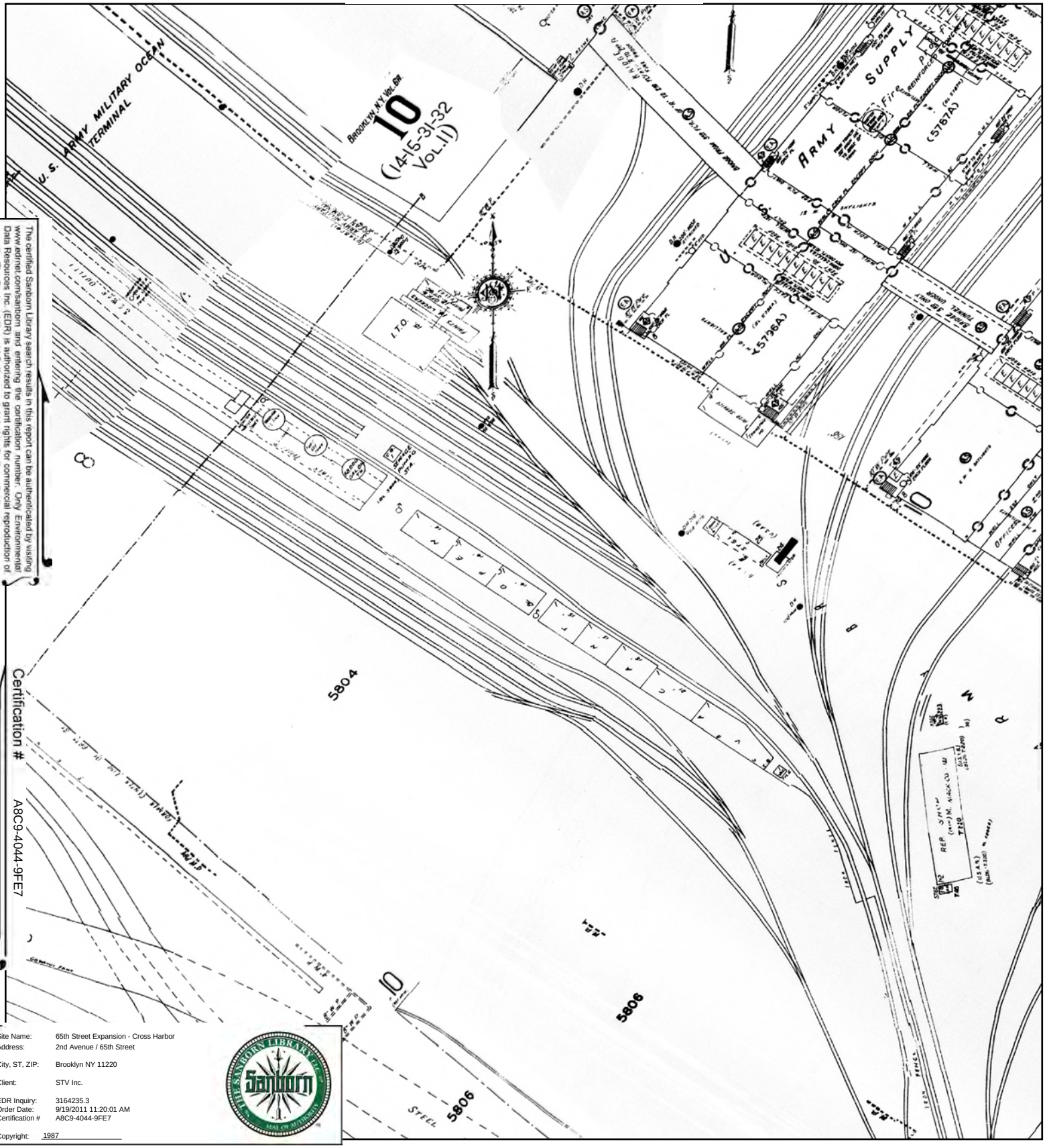

The certified Sanborn Library search results in this report can be authenticated by visiting www.edrnet.com/sanborn and entering the certification number. Only Environmental Data Resources Inc. (EDR) is authorized to grant rights for commercial reproduction of maps by The Sanborn Library LLC, the copyright holder for the collection.

Certification # A8C9-4044-9FE7

Site Name: 65th Street Expansion - Cross Harbor
Address: 2nd Avenue / 65th Street
City, ST, ZIP: Brooklyn NY 11220
Client: STV Inc.
EDR Inquiry: 3164235.3
Order Date: 9/19/2011 11:20:01 AM
Certification # A8C9-4044-9FE7
Copyright: 1987

This Certified Sanborn Map combines the following sheets.
Outlined areas indicate map sheets within the collection.

0 Feet 165 330 660

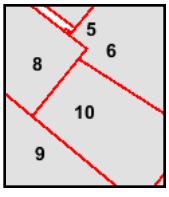

Volume 6A, Sheet 5
Volume 6A, Sheet 6
Volume 6A, Sheet 8
Volume 6A, Sheet 9
Volume 6A, Sheet 10

N

1982 Certified Sanborn Map

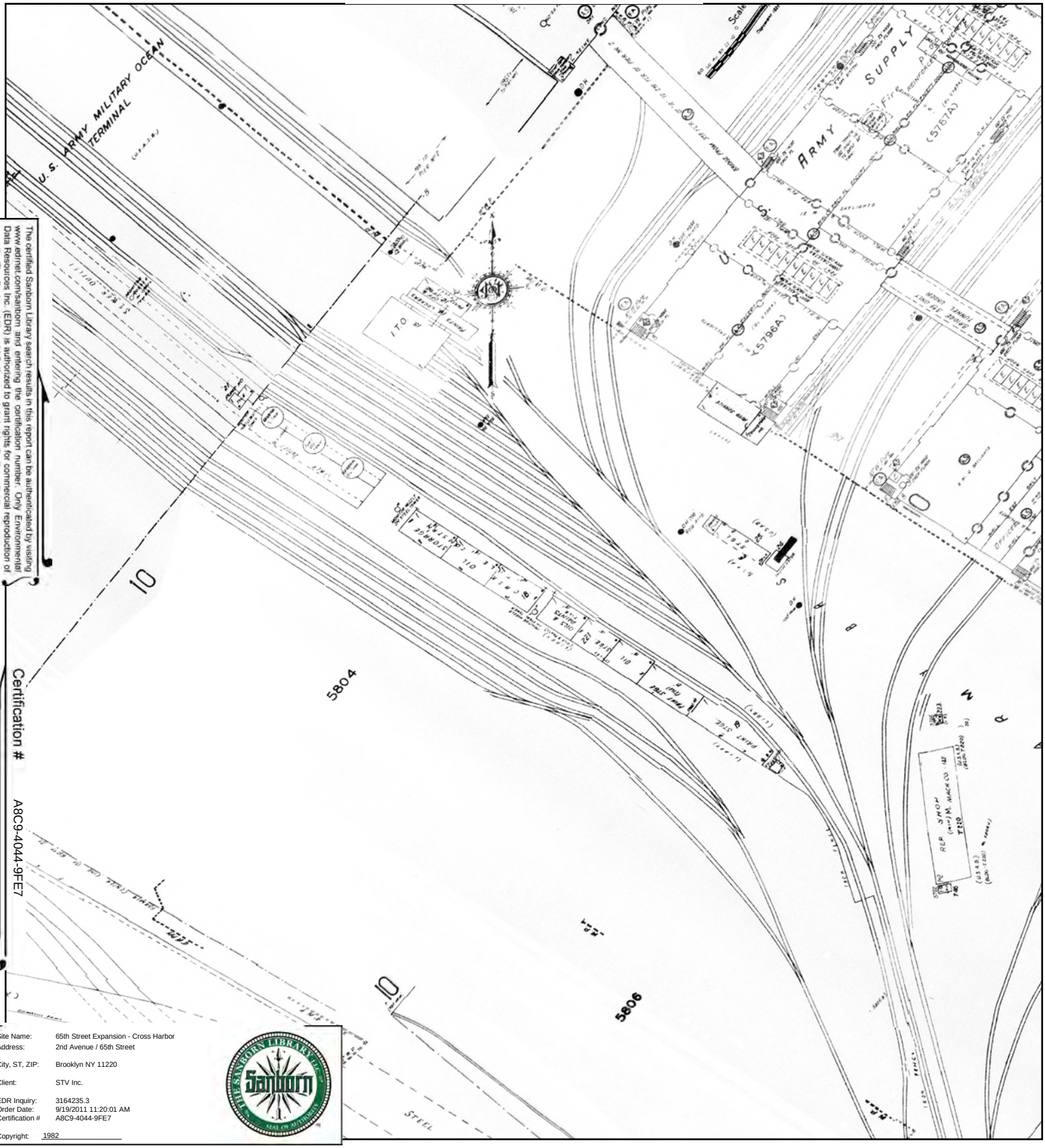

The certified Sanborn Library search results in this report can be authenticated by visiting www.edrnet.com/sanborn and entering the certification number. Only Environmental Data Resources Inc. (EDR) is authorized to grant rights for commercial reproduction of maps by The Sanborn Library LLC, the copyright holder for the collection.

Certification # A8C9-4044-9FE7

Site Name: 65th Street Expansion - Cross Harbor
Address: 2nd Avenue / 65th Street
City, ST, ZIP: Brooklyn NY 11220
Client: STV Inc.
EDR Inquiry: 3164235.3
Order Date: 9/19/2011 11:20:01 AM
Certification # A8C9-4044-9FE7
Copyright: 1982

This Certified Sanborn Map combines the following sheets.
Outlined areas indicate map sheets within the collection.

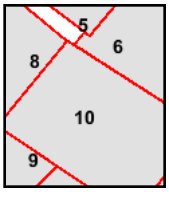

Volume 6A, Sheet 5
Volume 6A, Sheet 6
Volume 6A, Sheet 8
Volume 6A, Sheet 9
Volume 6A, Sheet 10

0 Feet 165 330 660

N

1980 Certified Sanborn Map

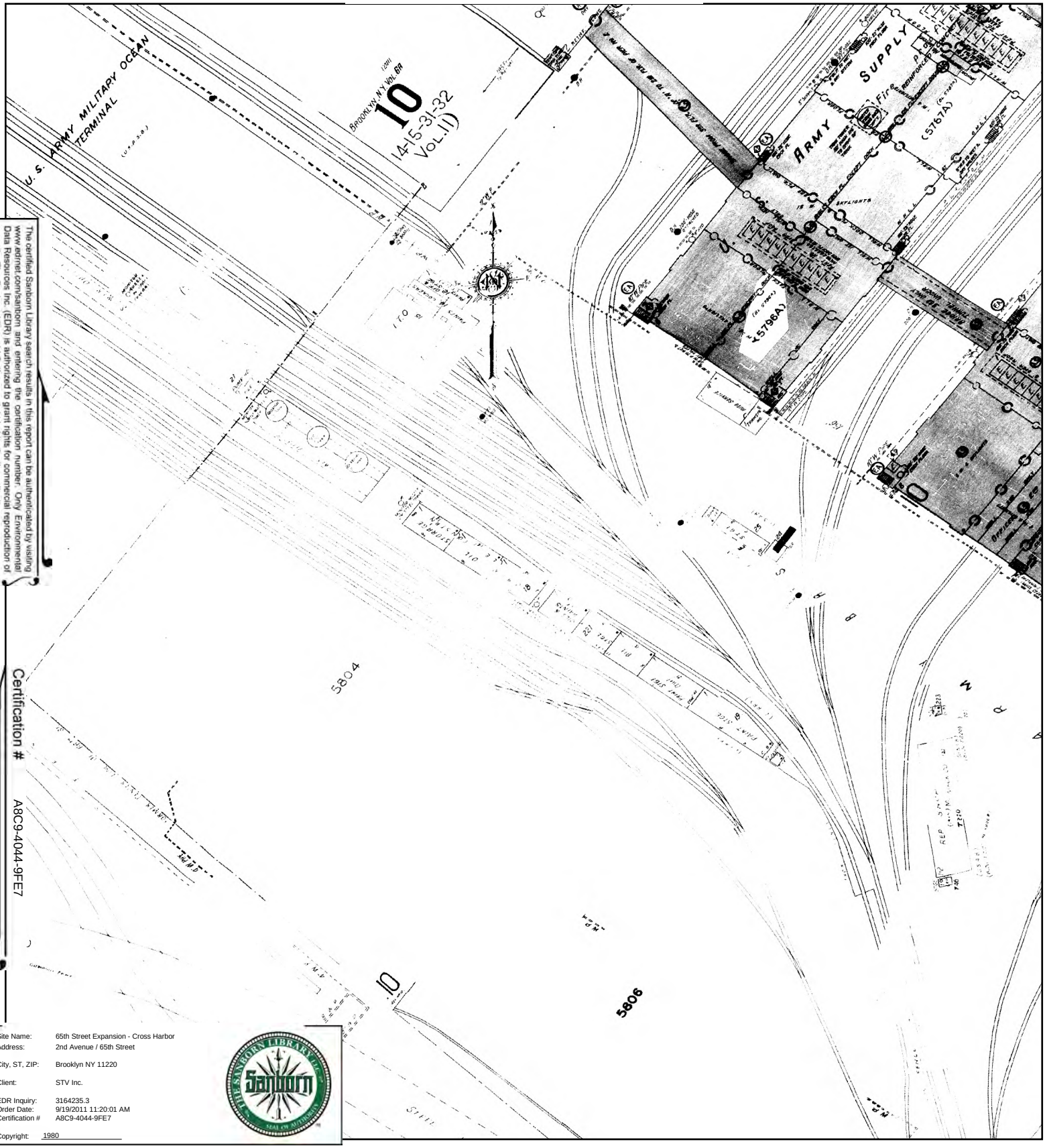

The certified Sanborn Library search results in this report can be authenticated by visiting www.edrnet.com/sanborn and entering the certification number. Only Environmental Data Resources Inc. (EDR) is authorized to grant rights for commercial reproduction of maps by The Sanborn Library LLC, the copyright holder for the collection.

Certification # A8C9-4044-9FE7

Site Name:	65th Street Expansion - Cross Harbor
Address:	2nd Avenue / 65th Street
City, ST, ZIP:	Brooklyn NY 11220
Client:	STV Inc.
EDR Inquiry:	3164235.3
Order Date:	9/19/2011 11:20:01 AM
Certification #	A8C9-4044-9FE7
Copyright:	1980

This Certified Sanborn Map combines the following sheets.
Outlined areas indicate map sheets within the collection.

0 Feet 165 330 660

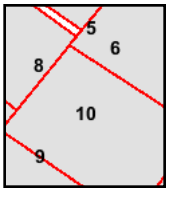

Volume 6A, Sheet 5
Volume 6A, Sheet 6
Volume 6A, Sheet 8
Volume 6A, Sheet 9
Volume 6A, Sheet 10

N

1979 Certified Sanborn Map

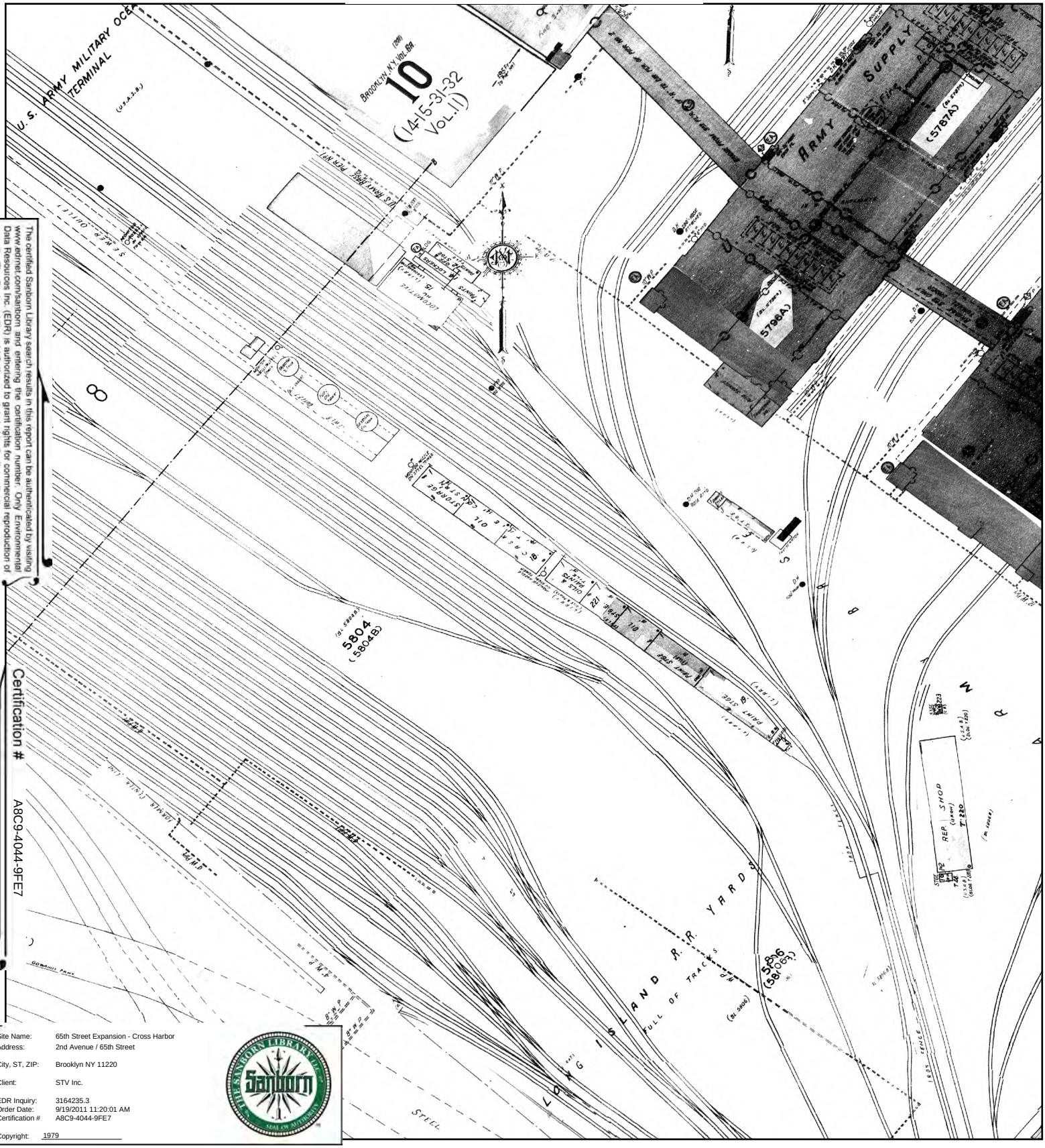

The certified Sanborn Library search results in this report can be authenticated by visiting www.edrnet.com/sanborn and entering the certification number. Only Environmental Data Resources Inc. (EDR) is authorized to grant rights for commercial reproduction of maps by The Sanborn Library LLC, the copyright holder for the collection.

Certification # A8C9-4044-9FE7

Site Name: 65th Street Expansion - Cross Harbor
Address: 2nd Avenue / 65th Street
City, ST, ZIP: Brooklyn NY 11220
Client: STV Inc.
EDR Inquiry: 3164235.3
Order Date: 9/19/2011 11:20:01 AM
Certification # A8C9-4044-9FE7
Copyright: 1979

This Certified Sanborn Map combines the following sheets.
Outlined areas indicate map sheets within the collection.

0 Feet 165 330 660

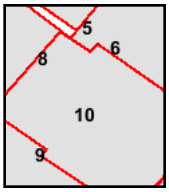

Volume 6A, Sheet 5
Volume 6A, Sheet 6
Volume 6A, Sheet 8
Volume 6A, Sheet 9
Volume 6A, Sheet 10

N

1978 Certified Sanborn Map

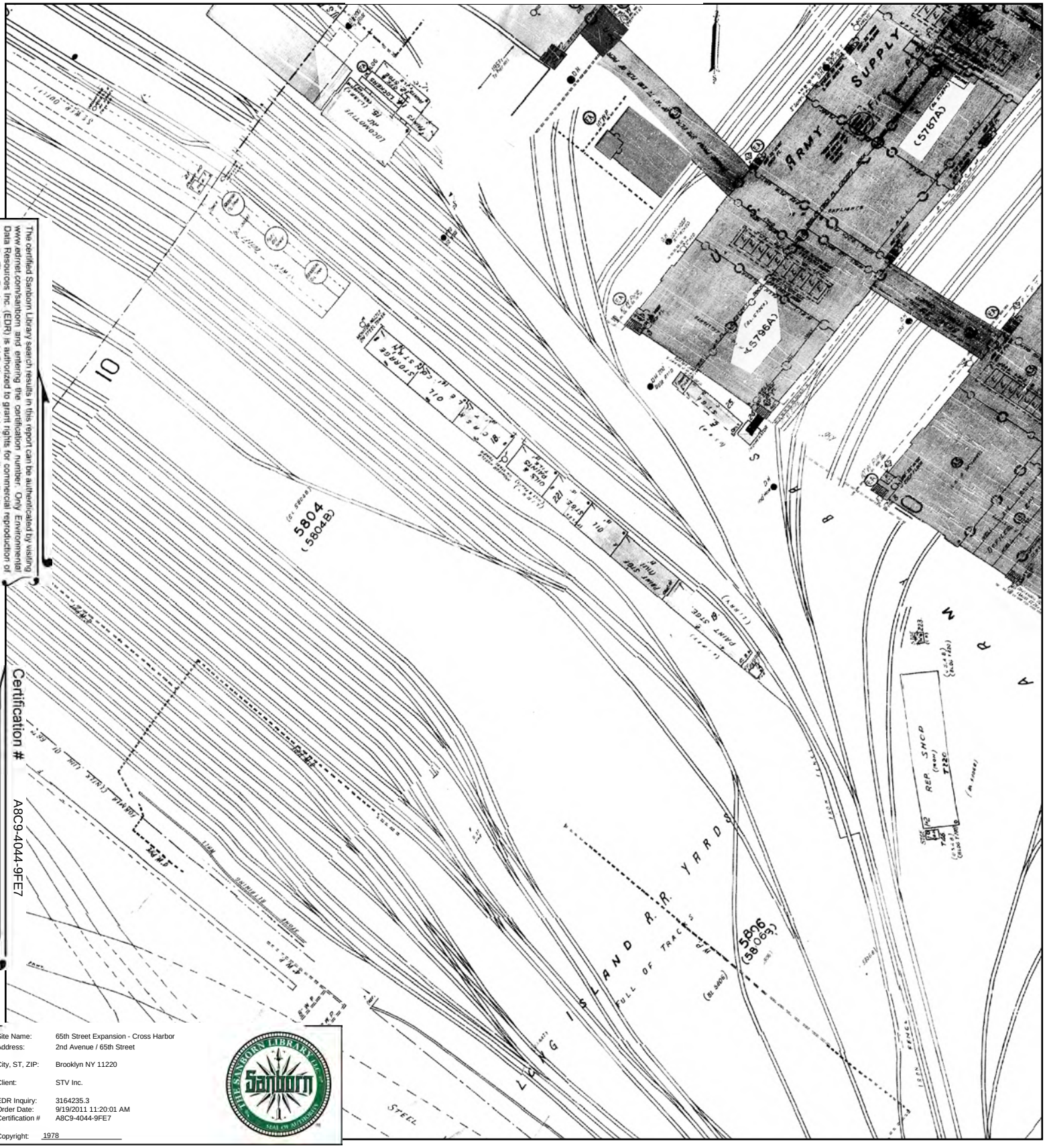

The certified Sanborn Library search results in this report can be authenticated by visiting www.edrnet.com/sanborn and entering the certification number. Only Environmental Data Resources Inc. (EDR) is authorized to grant rights for commercial reproduction of maps by The Sanborn Library LLC, the copyright holder for the collection.

Certification # A8C9-4044-9FE7

Site Name: 65th Street Expansion - Cross Harbor
Address: 2nd Avenue / 65th Street
City, ST, ZIP: Brooklyn NY 11220
Client: STV Inc.
EDR Inquiry: 3164235.3
Order Date: 9/19/2011 11:20:01 AM
Certification # A8C9-4044-9FE7
Copyright: 1978

This Certified Sanborn Map combines the following sheets.
Outlined areas indicate map sheets within the collection.



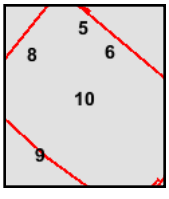

Volume 6A, Sheet 5
Volume 6A, Sheet 6
Volume 6A, Sheet 8
Volume 6A, Sheet 9
Volume 6A, Sheet 10

0 Feet 165 330 660

N

1976 Certified Sanborn Map

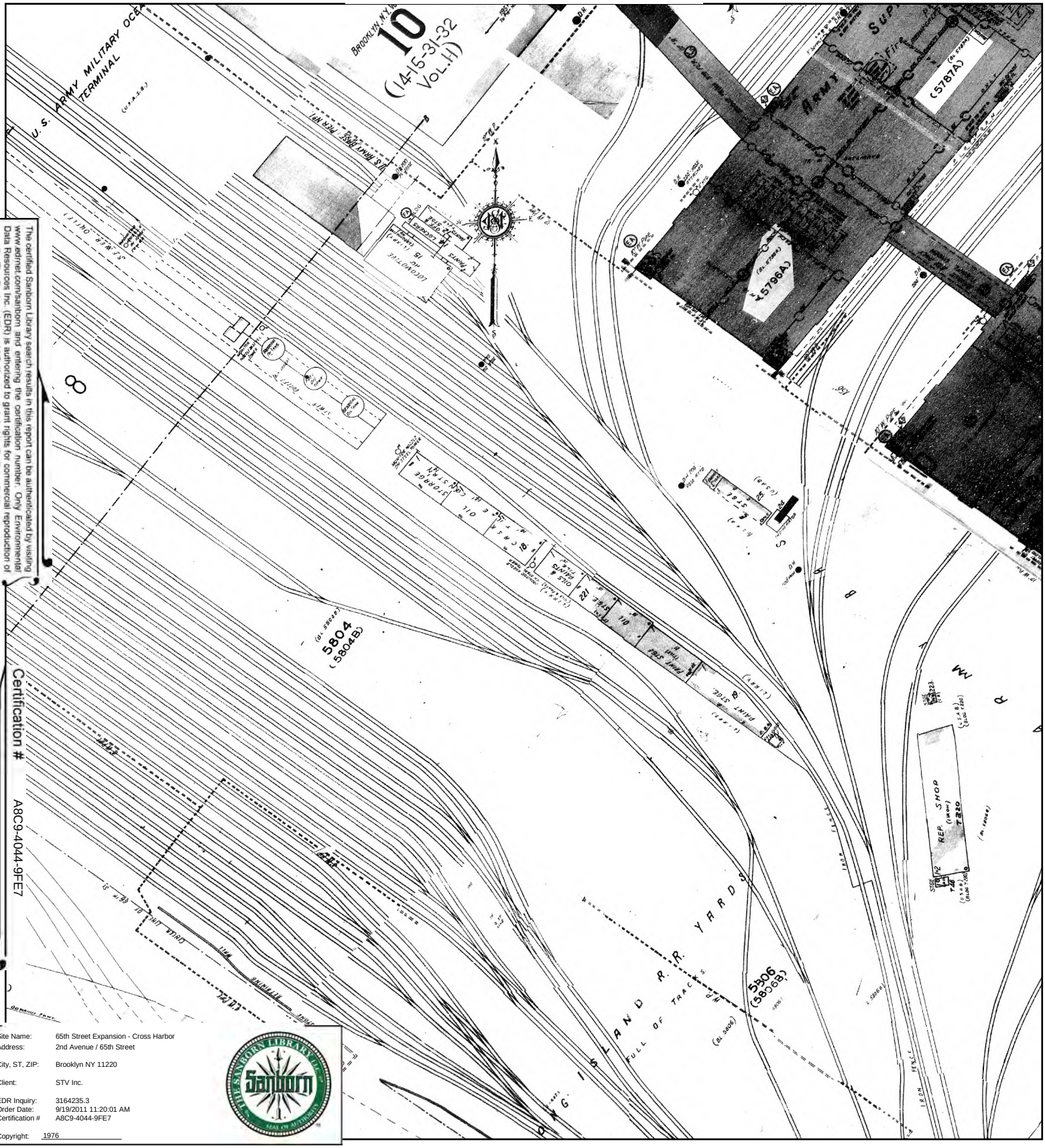

The certified Sanborn Library search results in this report can be authenticated by visiting www.edrnet.com/sanborn and entering the certification number. Only Environmental Data Resources Inc. (EDR) is authorized to grant rights for commercial reproduction of maps by The Sanborn Library LLC, the copyright holder for the collection.

Certification # A8C9-4044-9FE7

Site Name: 65th Street Expansion - Cross Harbor
Address: 2nd Avenue / 65th Street
City, ST, ZIP: Brooklyn NY 11220
Client: STV Inc.
EDR Inquiry: 3164235.3
Order Date: 9/19/2011 11:20:01 AM
Certification # A8C9-4044-9FE7
Copyright: 1976

This Certified Sanborn Map combines the following sheets.
Outlined areas indicate map sheets within the collection.

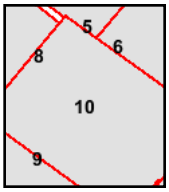

Volume 6A, Sheet 5
Volume 6A, Sheet 6
Volume 6A, Sheet 8
Volume 6A, Sheet 9
Volume 6A, Sheet 10

0 Feet 165 330 660

N

1970 Certified Sanborn Map

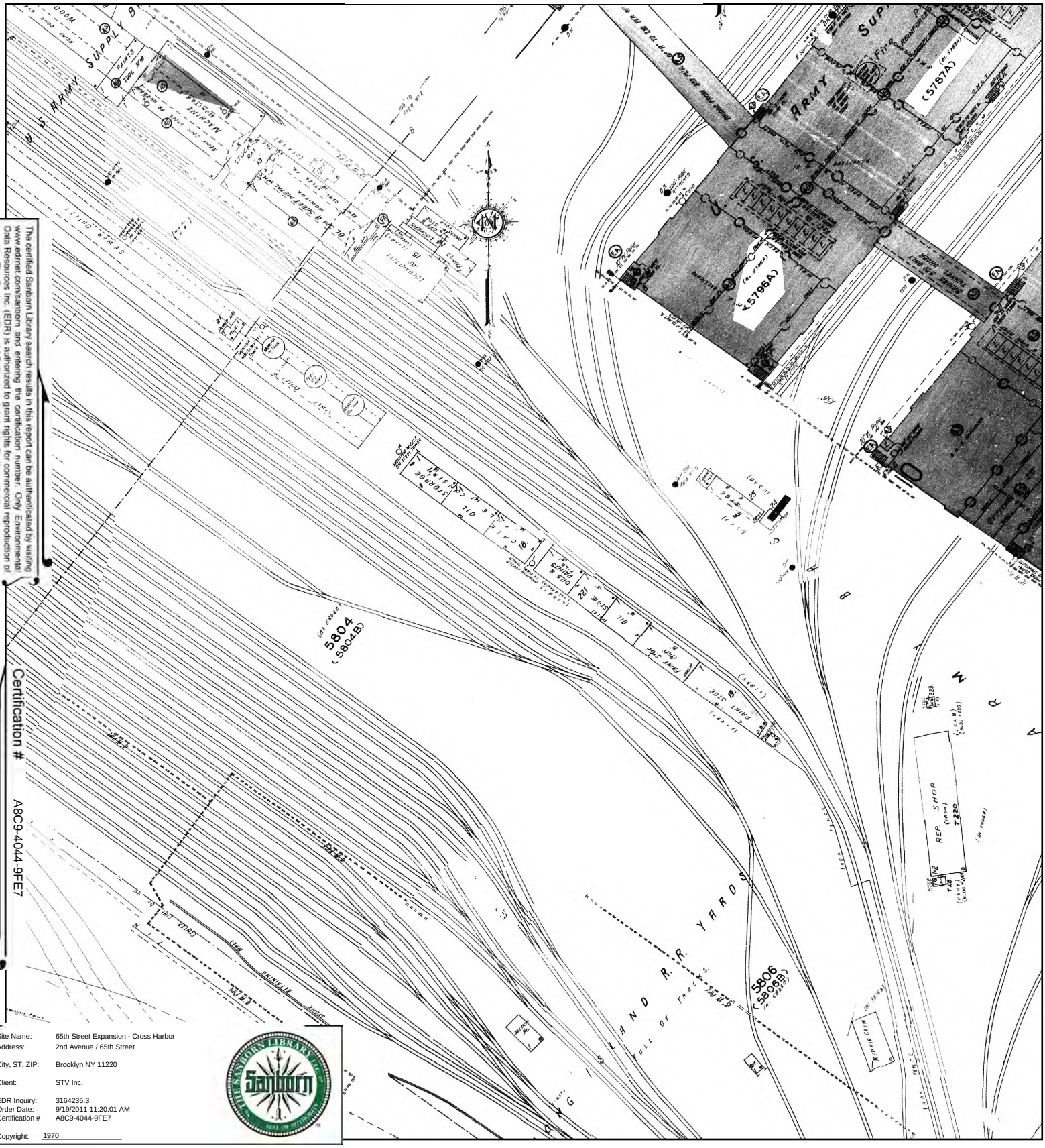

The certified Sanborn Library search results in this report can be authenticated by visiting www.edrnet.com/sanborn and entering the certification number. Only Environmental Data Resources Inc. (EDR) is authorized to grant rights for commercial reproduction of maps by The Sanborn Library LLC, the copyright holder for the collection.

Certification # A8C9-4044-9FE7

Site Name: 65th Street Expansion - Cross Harbor
Address: 2nd Avenue / 65th Street
City, ST, ZIP: Brooklyn NY 11220
Client: STV Inc.
EDR Inquiry: 3164235.3
Order Date: 9/19/2011 11:20:01 AM
Certification # A8C9-4044-9FE7
Copyright: 1970

This Certified Sanborn Map combines the following sheets.
Outlined areas indicate map sheets within the collection.



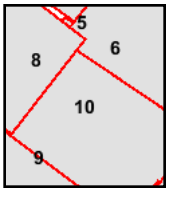

Volume 6A, Sheet 5
Volume 6A, Sheet 6
Volume 6A, Sheet 8
Volume 6A, Sheet 9
Volume 6A, Sheet 10

0 Feet 165 330 660

N

1951 Certified Sanborn Map

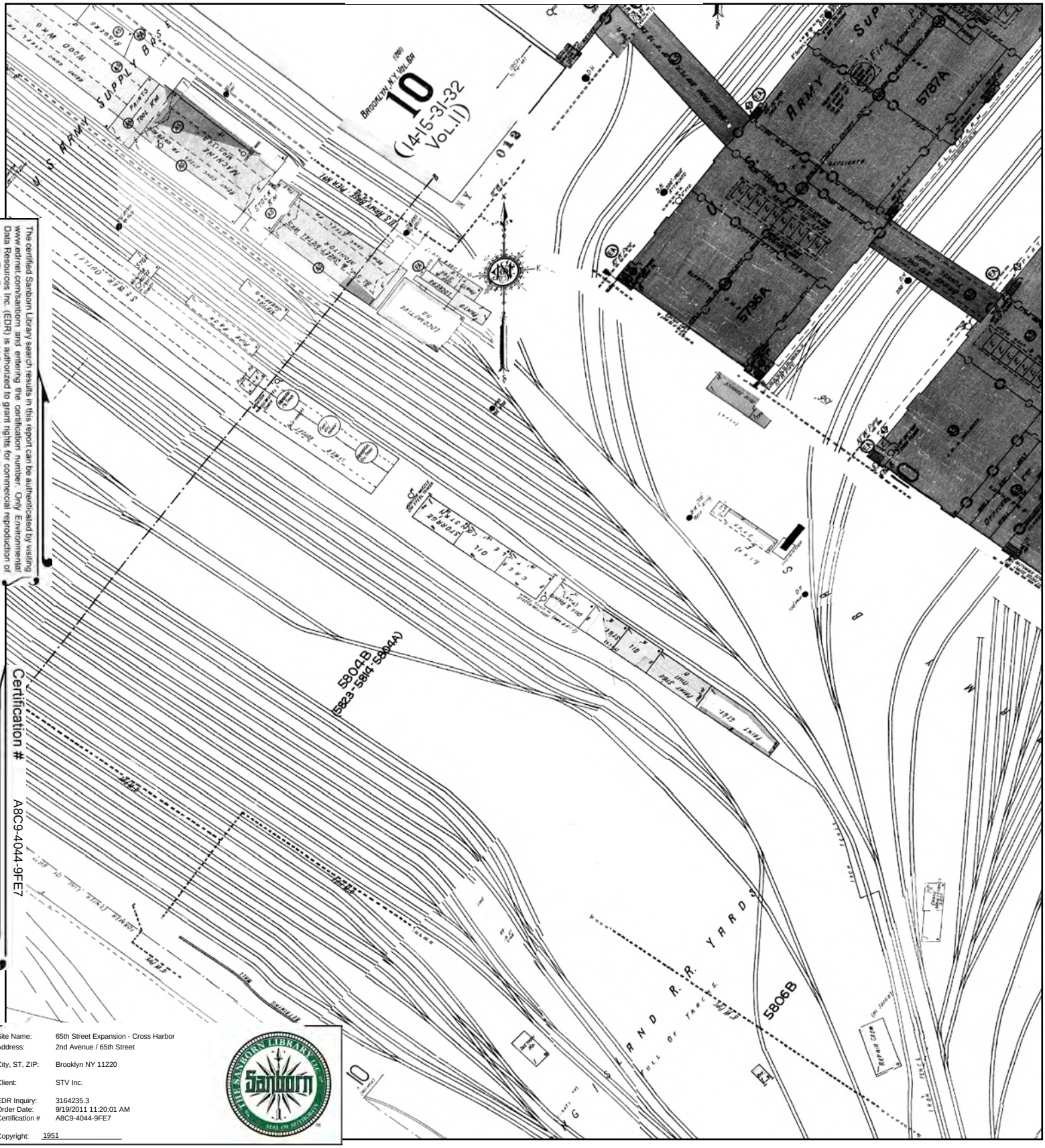

The certified Sanborn Library search results in this report can be authenticated by visiting www.edrnet.com/sanborn and entering the certification number. Only Environmental Data Resources Inc. (EDR) is authorized to grant rights for commercial reproduction of maps by The Sanborn Library LLC, the copyright holder for the collection.

Certification # A8C9-4044-9FE7

Site Name: 65th Street Expansion - Cross Harbor
Address: 2nd Avenue / 65th Street
City, ST, ZIP: Brooklyn NY 11220
Client: STV Inc.
EDR Inquiry: 3164235.3
Order Date: 9/19/2011 11:20:01 AM
Certification # A8C9-4044-9FE7
Copyright: 1951

This Certified Sanborn Map combines the following sheets.
Outlined areas indicate map sheets within the collection.

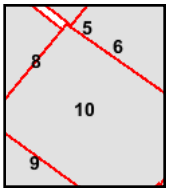

Volume 6A, Sheet 5
Volume 6A, Sheet 6
Volume 6A, Sheet 8
Volume 6A, Sheet 9
Volume 6A, Sheet 10

0 Feet 165 330 660

N

1942 Certified Sanborn Map

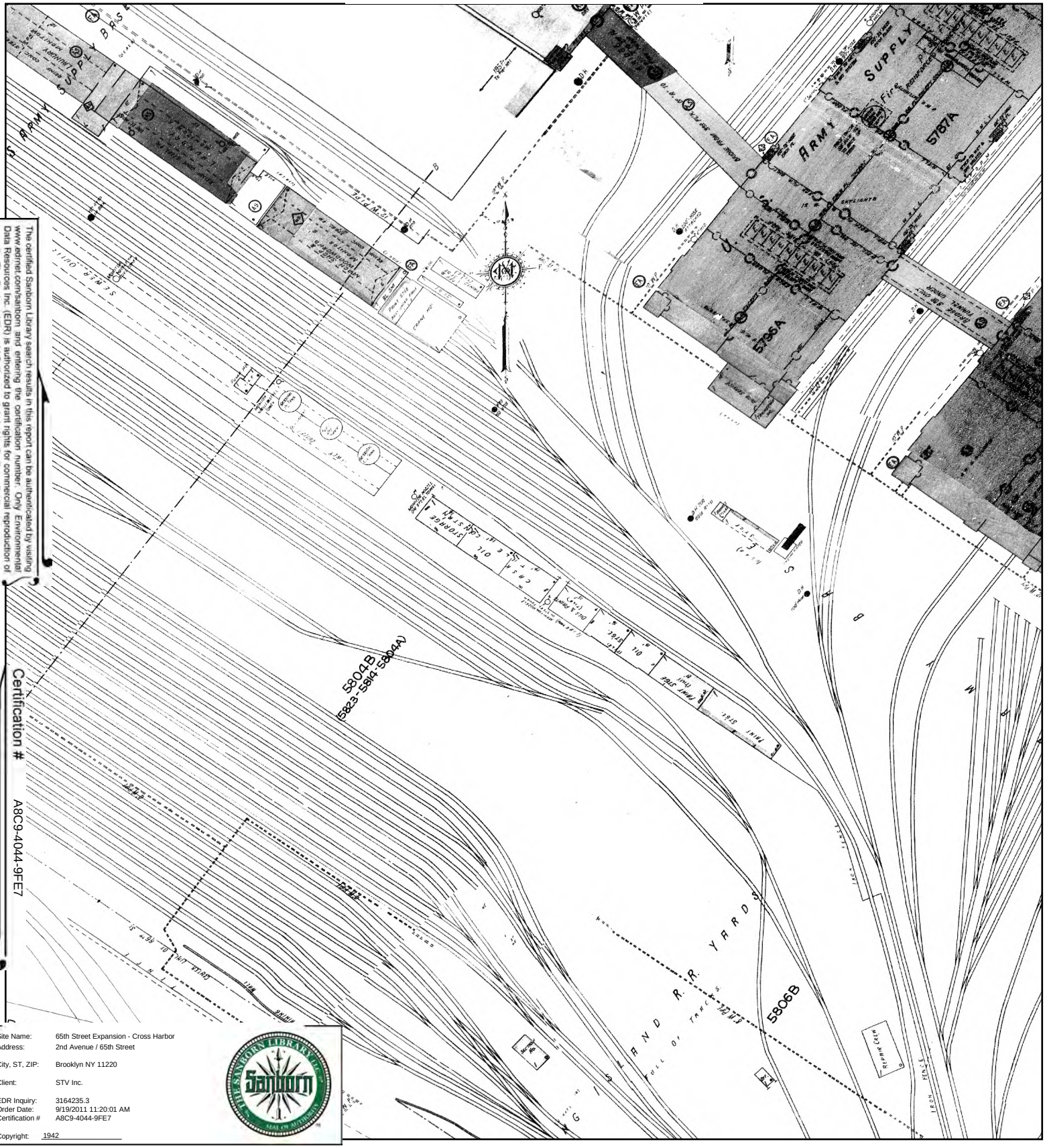

The certified Sanborn Library search results in this report can be authenticated by visiting www.edrnet.com/sanborn and entering the certification number. Only Environmental Data Resources Inc. (EDR) is authorized to grant rights for commercial reproduction of maps by The Sanborn Library LLC, the copyright holder for the collection.

Certification # A8C9-4044-9FE7

Site Name: 65th Street Expansion - Cross Harbor
Address: 2nd Avenue / 65th Street
City, ST, ZIP: Brooklyn NY 11220
Client: STV Inc.
EDR Inquiry: 3164235.3
Order Date: 9/19/2011 11:20:01 AM
Certification # A8C9-4044-9FE7
Copyright: 1942

This Certified Sanborn Map combines the following sheets.
Outlined areas indicate map sheets within the collection.



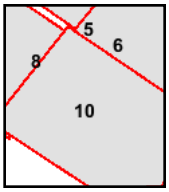

Volume 6A, Sheet 5
Volume 6A, Sheet 6
Volume 6A, Sheet 8
Volume 6A, Sheet 10

0 Feet 165 330 660

N

1928 Certified Sanborn Map

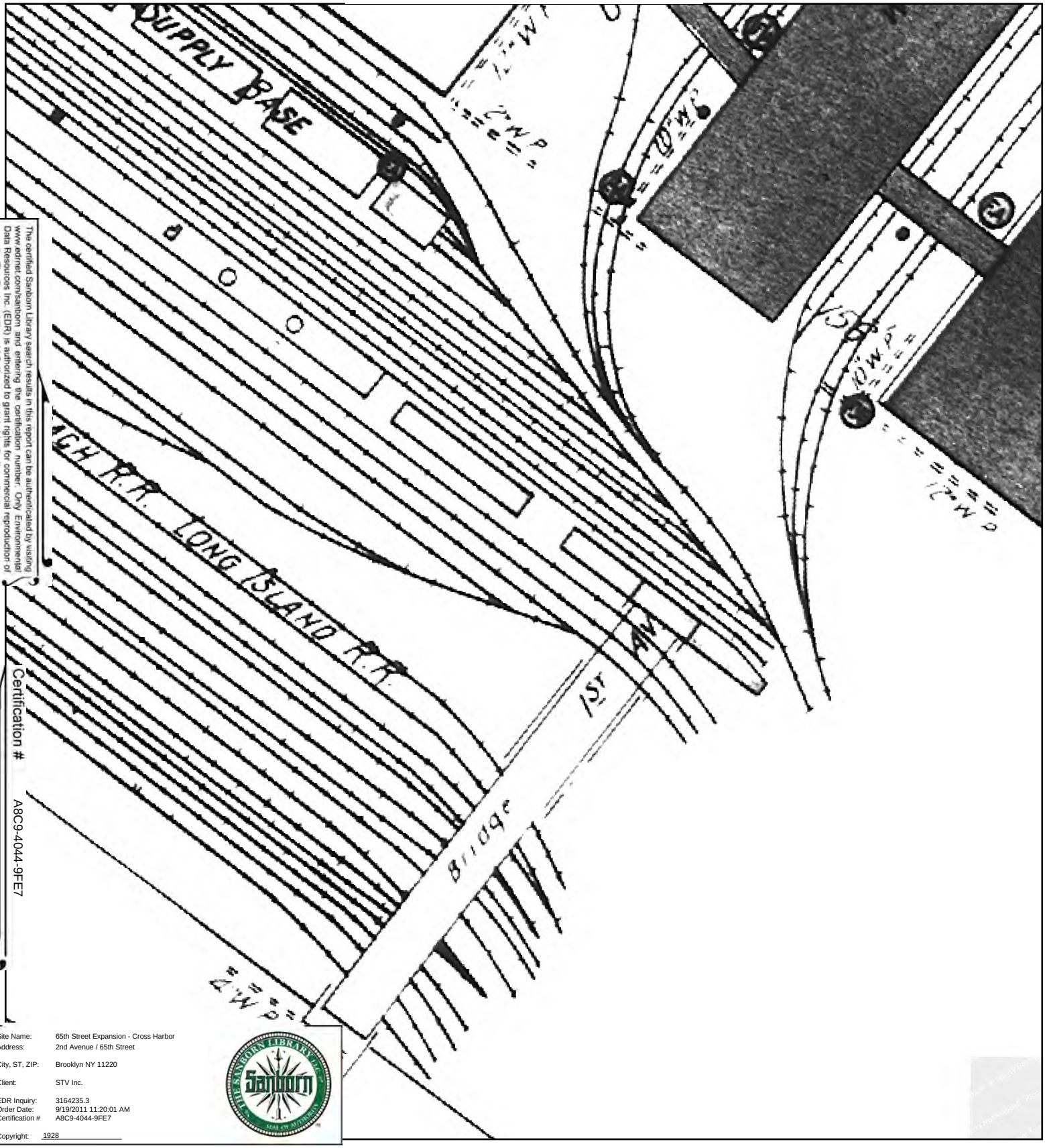

The certified Sanborn Library search results in this report can be authenticated by visiting www.edrnet.com/sanborn and entering the certification number. Only Environmental Data Resources Inc. (EDR) is authorized to grant rights for commercial reproduction of maps by The Sanborn Library LLC, the copyright holder for the collection.

Certification # A8C9-4044-9FE7

Site Name: 65th Street Expansion - Cross Harbor
Address: 2nd Avenue / 65th Street
City, ST, ZIP: Brooklyn NY 11220
Client: STV Inc.
EDR Inquiry: 3164235.3
Order Date: 9/19/2011 11:20:01 AM
Certification # A8C9-4044-9FE7
Copyright: 1928

This Certified Sanborn Map combines the following sheets. Outlined areas indicate map sheets within the collection.

0 Feet 165 330 660

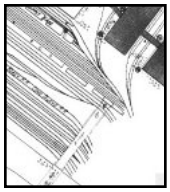

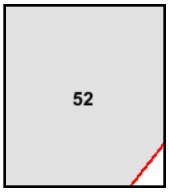

Volume Pier Maps, Sheet 52

N

1926 Certified Sanborn Map

The certified Sanborn Library search results in this report can be authenticated by visiting www.edrnet.com/sanborn and entering the certification number. Only Environmental Data Resources Inc. (EDR) is authorized to grant rights for commercial reproduction of maps by The Sanborn Library LLC, the copyright holder for the collection.

Certification # A8C9-4044-9FE7

Site Name: 65th Street Expansion - Cross Harbor
Address: 2nd Avenue / 65th Street
City, ST, ZIP: Brooklyn NY 11220
Client: STV Inc.

EDR Inquiry: 3164235.3
Order Date: 9/19/2011 11:20:01 AM
Certification # A8C9-4044-9FE7

Copyright: 1926

This Certified Sanborn Map combines the following sheets.
Outlined areas indicate map sheets within the collection.

0 Feet 165 330 660



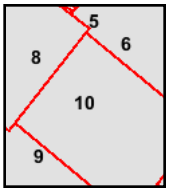

Volume 6A, Sheet 8
Volume 6A, Sheet 6
Volume 6A, Sheet 9
Volume 6A, Sheet 10
Volume 6A, Sheet 5

N

1922 Certified Sanborn Map

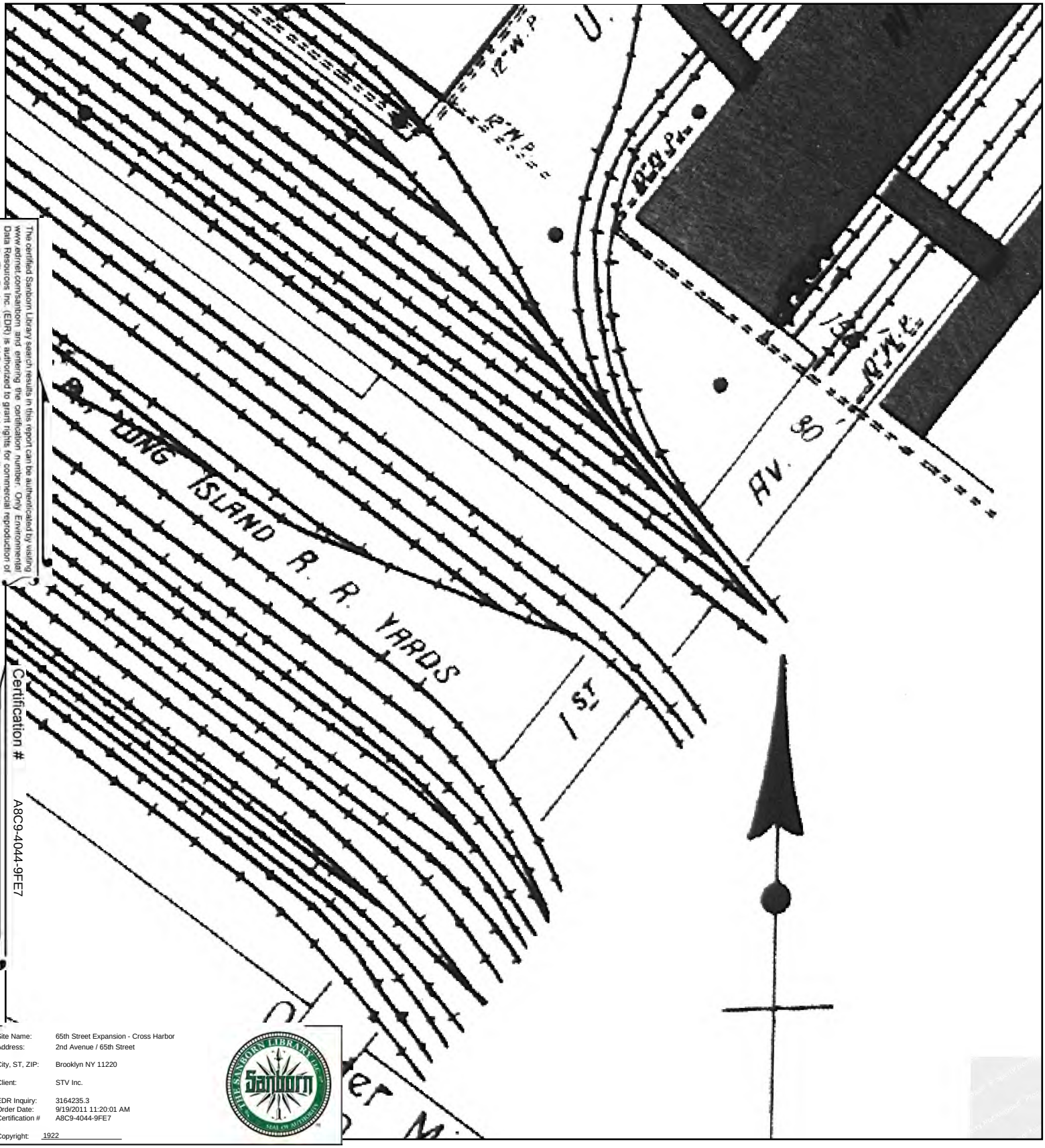

The certified Sanborn Library search results in this report can be authenticated by visiting www.edrnet.com/sanborn and entering the certification number. Only Environmental Data Resources Inc. (EDR) is authorized to grant rights for commercial reproduction of maps by The Sanborn Library LLC, the copyright holder for the collection.

Certification # A8C9-4044-9FE7

Site Name:	65th Street Expansion - Cross Harbor
Address:	2nd Avenue / 65th Street
City, ST, ZIP:	Brooklyn NY 11220
Client:	STV Inc.
EDR Inquiry:	3164235.3
Order Date:	9/19/2011 11:20:01 AM
Certification #	A8C9-4044-9FE7
Copyright:	1922

This Certified Sanborn Map combines the following sheets. Outlined areas indicate map sheets within the collection.

0 Feet 165 330 660



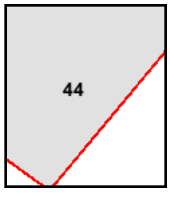

Volume Pier Maps, Sheet 44

N

1905 Certified Sanborn Map

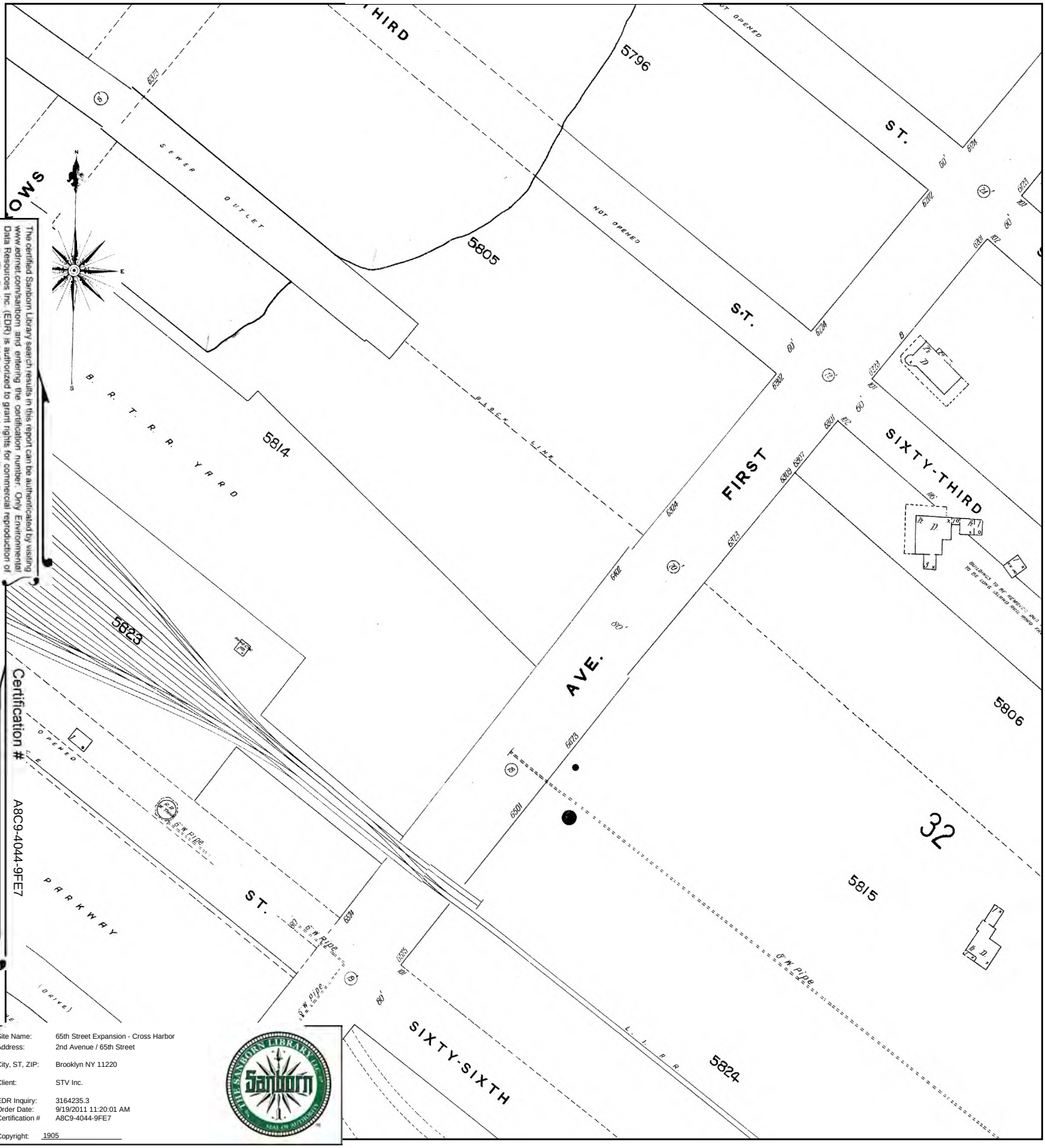

The certified Sanborn Library search results in this report can be authenticated by visiting www.edrnet.com/sanborn and entering the certification number. Only Environmental Data Resources Inc. (EDR) is authorized to grant rights for commercial reproduction of maps by The Sanborn Library LLC, the copyright holder for the collection.

Certification # A8C9-4044-9FE7

Site Name:	65th Street Expansion - Cross Harbor
Address:	2nd Avenue / 65th Street
City, ST, ZIP:	Brooklyn NY 11220
Client:	STV Inc.
EDR Inquiry:	3164235.3
Order Date:	9/19/2011 11:20:01 AM
Certification #	A8C9-4044-9FE7
Copyright:	1905

This Certified Sanborn Map combines the following sheets.
Outlined areas indicate map sheets within the collection.

Volume 11, Sheet 31
Volume 11, Sheet 32
Volume 11, Sheet 33
Volume 11, Sheet 34

0 Feet 165 330 660

N

1893 Certified Sanborn Map

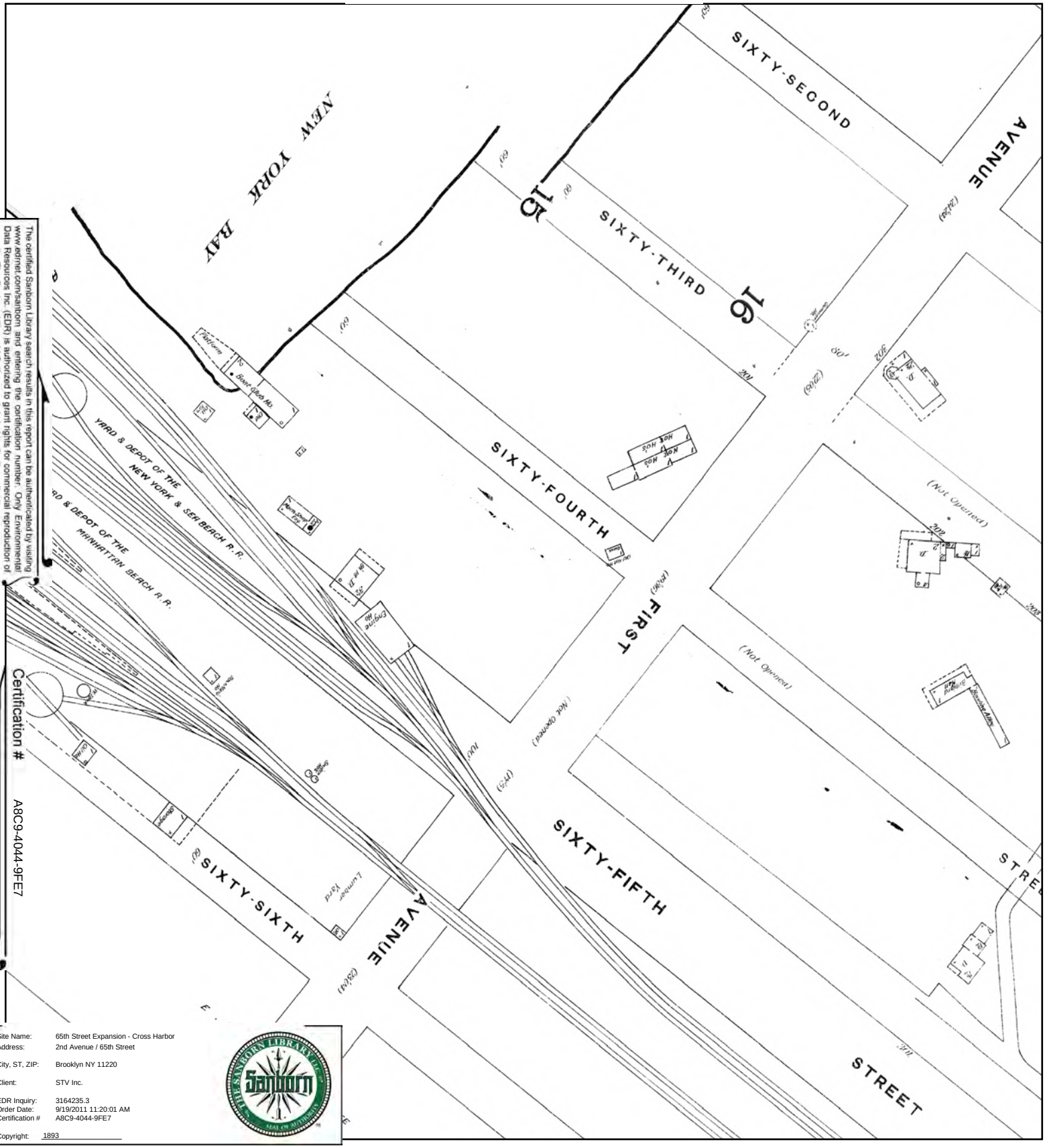

The certified Sanborn Library search results in this report can be authenticated by visiting www.edrnet.com/sanborn and entering the certification number. Only Environmental Data Resources Inc. (EDR) is authorized to grant rights for commercial reproduction of maps by The Sanborn Library LLC, the copyright holder for the collection.

Certification # A8C9-4044-9FE7

Site Name: 65th Street Expansion - Cross Harbor
Address: 2nd Avenue / 65th Street
City, ST, ZIP: Brooklyn NY 11220
Client: STV Inc.
EDR Inquiry: 3164235.3
Order Date: 9/19/2011 11:20:01 AM
Certification # A8C9-4044-9FE7
Copyright: 1893

This Certified Sanborn Map combines the following sheets.
Outlined areas indicate map sheets within the collection.

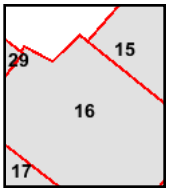

Volume A, Sheet 15
Volume A, Sheet 16

0 Feet 165 330 660

N

65th Street Expansion - Cross Harbor
2nd Avenue / 65th Street
Brooklyn, NY 11220

Inquiry Number: 3164235.3
September 19, 2011

Certified Sanborn® Map Report

EDR® Environmental Data Resources Inc

440 Wheelers Farms Road
Milford, CT 06461
800.352.0050
www.edrnet.com

Certified Sanborn® Map Report

9/19/11

Site Name:
65th Street Expansion - Cross
2nd Avenue / 65th Street
Brooklyn, NY 11220

Client Name:
STV Inc.
225 Park Ave S
New York, NY 10003

EDR Inquiry # 3164235.3

Contact: Doane E. Cafferty

EDR® Environmental Data Resources Inc

The complete Sanborn Library collection has been searched by EDR, and fire insurance maps covering the target property location provided by STV Inc. were identified for the years listed below. The certified Sanborn Library search results in this report can be authenticated by visiting www.edrnet.com/sanborn and entering the certification number. Only Environmental Data Resources Inc. (EDR) is authorized to grant rights for commercial reproduction of maps by Sanborn Library LLC, the copyright holder for the collection.

Certified Sanborn Results:

Site Name: 65th Street Expansion - Cross Harbor
Address: 2nd Avenue / 65th Street
City, State, Zip: Brooklyn, NY 11220
Cross Street:
P.O. # 4014403
Project: Cross Harbor - 65th Street Exp
Certification # A8C9-4044-9FE7

Maps Provided:

2007	2001	1990	1978	1926
2006	1995	1988	1976	1922
2005	1994	1987	1970	1905
2004	1993	1982	1951	1893
2003	1992	1980	1942	
2002	1991	1979	1928	

Sanborn® Library search results
Certification # A8C9-4044-9FE7

The Sanborn Library includes more than 1.2 million Sanborn fire insurance maps, which track historical property usage in approximately 12,000 American cities and towns. Collections searched:

- ✓ Library of Congress
- ✓ University Publications of America
- ✓ EDR Private Collection

The Sanborn Library LLC Since 1866™

Limited Permission To Make Copies

STV Inc. (the client) is permitted to make up to THREE photocopies of this Sanborn Map transmittal and each fire insurance map accompanying this report solely for the limited use of its customer. No one other than the client is authorized to make copies. Upon request made directly to an EDR Account Executive, the client may be permitted to make a limited number of additional photocopies. This permission is conditioned upon compliance by the client, its customer and their agents with EDR's copyright policy; a copy of which is available upon request.

Disclaimer - Copyright and Trademark notice

This Report contains certain information obtained from a variety of public and other sources reasonably available to Environmental Data Resources, Inc. It cannot be concluded from this Report that coverage information for the target and surrounding properties does not exist from other sources. NO WARRANTY EXPRESSED OR IMPLIED, IS MADE WHATSOEVER IN CONNECTION WITH THIS REPORT. ENVIRONMENTAL DATA RESOURCES, INC. SPECIFICALLY DISCLAIMS THE MAKING OF ANY SUCH WARRANTIES, INCLUDING WITHOUT LIMITATION, MERCHANTABILITY OR FITNESS FOR A PARTICULAR USE OR PURPOSE. ALL RISK IS ASSUMED BY THE USER. IN NO EVENT SHALL ENVIRONMENTAL DATA RESOURCES, INC. BE LIABLE TO ANYONE, WHETHER ARISING OUT OF ERRORS OR OMISSIONS, NEGLIGENCE, ACCIDENT OR ANY OTHER CAUSE, FOR ANY LOSS OF DAMAGE, INCLUDING, WITHOUT LIMITATION, SPECIAL, INCIDENTAL CONSEQUENTIAL, OR EXEMPLARY DAMAGES. ANY LIABILITY ON THE PART OF ENVIRONMENTAL DATA RESOURCES, INC. IS STRICTLY LIMITED TO A REFUND OF THE AMOUNT PAID FOR THIS REPORT. Purchaser accepts this Report "AS IS". Any analyses, estimates, ratings, environmental risk levels or risk codes provided in this Report are provided for illustrative purposes only, and are not intended to provide, nor should they be interpreted as providing any facts regarding, or prediction or forecast of, any environmental risk for any property. Only a Phase I Environmental Site Assessment performed by an environmental professional can provide information regarding the environmental risk for any property. Additionally, the information provided in this Report is not to be construed as legal advice.

Copyright 2011 by Environmental Data Resources, Inc. All rights reserved. Reproduction in any media or format, in whole or in part, of any report or map of Environmental Data Resources, Inc., or its affiliates, is prohibited without prior written permission.

EDR and its logos (including Sanborn and Sanborn Map) are trademarks of Environmental Data Resources, Inc. or its affiliates. All other trademarks used herein are the property of their respective owners.

Sanborn Sheet Thumbnails

This Certified Sanborn Map Report is based upon the following Sanborn Fire Insurance map sheets.

2007 Source Sheets



Volume 6A, Sheet 6

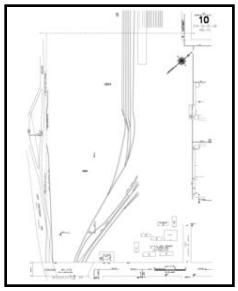

Volume 6A, Sheet 10

Volume 6A, Sheet 14



Volume 6A, Sheet 15

2006 Source Sheets



Volume 6A, Sheet 6

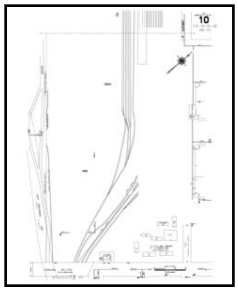

Volume 6A, Sheet 10

Volume 6A, Sheet 14



Volume 6A, Sheet 15

2005 Source Sheets

Volume 6A, Sheet 6

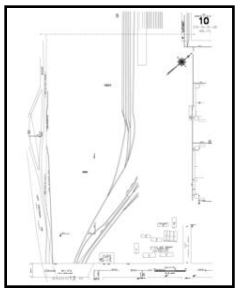

Volume 6A, Sheet 10

Volume 6A, Sheet 14



Volume 6A, Sheet 15

2004 Source Sheets



Volume 6A, Sheet 6

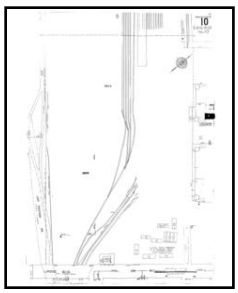

Volume 6A, Sheet 10

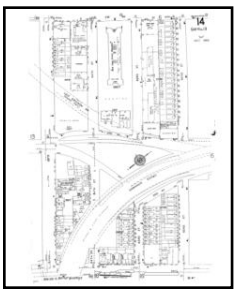

Volume 6A, Sheet 14

Volume 6A, Sheet 15

2003 Source Sheets

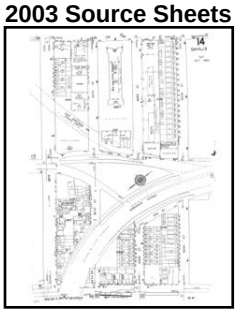

Volume 6A, Sheet 14

Volume 6A, Sheet 15

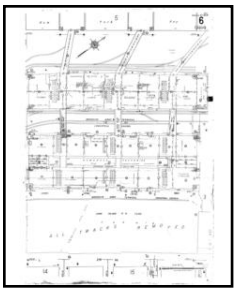

Volume 6A, Sheet 6

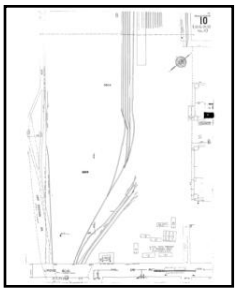

Volume 6A, Sheet 10

2002 Source Sheets



Volume 6A, Sheet 6

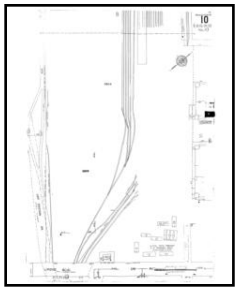

Volume 6A, Sheet 10

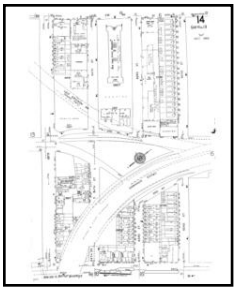

Volume 6A, Sheet 14



Volume 6A, Sheet 15

2001 Source Sheets



Volume 6A, Sheet 6

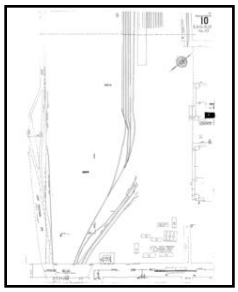

Volume 6A, Sheet 10

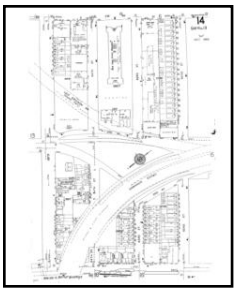

Volume 6A, Sheet 14

Volume 6A, Sheet 15

1995 Source Sheets



Volume 6A, Sheet 6

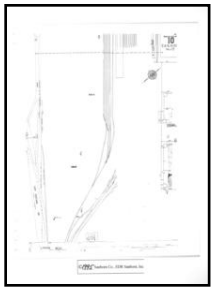

Volume 6A, Sheet 10

Volume 6A, Sheet 14



Volume 6A, Sheet 15

1994 Source Sheets



Volume 6A, Sheet 6

Volume 6A, Sheet 14

Volume 6A, Sheet 15



Volume 6A, Sheet 10

1993 Source Sheets



Volume 6A, Sheet 6

Volume 6A, Sheet 10

Volume 6A, Sheet 14

Volume 6A, Sheet 15

1992 Source Sheets

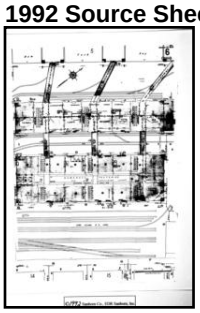

Volume 6A, Sheet 6

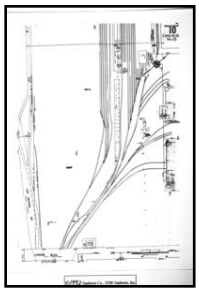

Volume 6A, Sheet 10

Volume 6A, Sheet 14

Volume 6A, Sheet 15

1991 Source Sheets



Volume 6A, Sheet 6

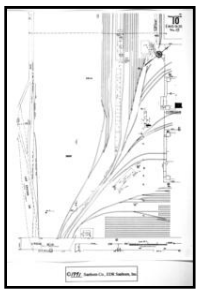

Volume 6A, Sheet 10

Volume 6A, Sheet 14

Volume 6A, Sheet 15

1990 Source Sheets

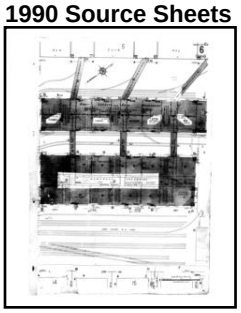

Volume 6A, Sheet 6

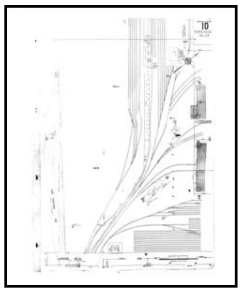

Volume 6A, Sheet 10

Volume 6A, Sheet 14



Volume 6A, Sheet 15

1988 Source Sheets

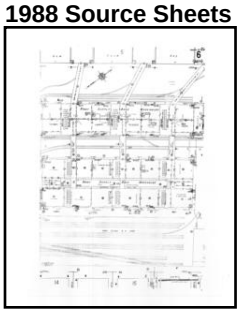

Volume 6A, Sheet 6

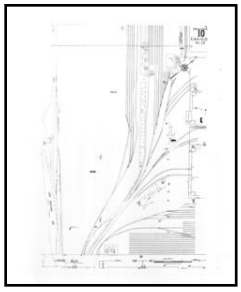

Volume 6A, Sheet 10

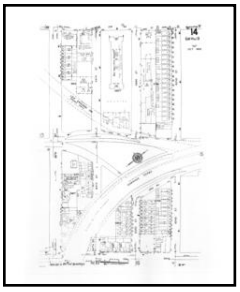

Volume 6A, Sheet 14



Volume 6A, Sheet 15

1987 Source Sheets

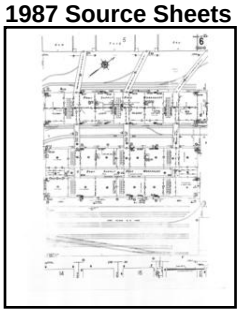

Volume 6A, Sheet 6

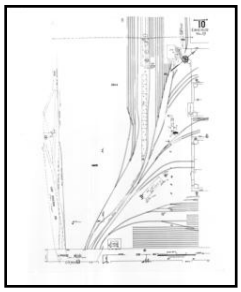

Volume 6A, Sheet 10

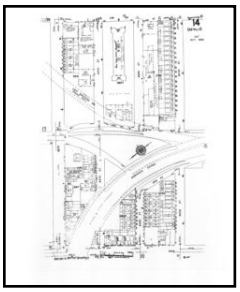

Volume 6A, Sheet 14

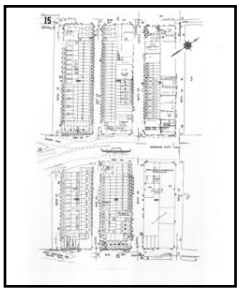

Volume 6A, Sheet 15

1982 Source Sheets

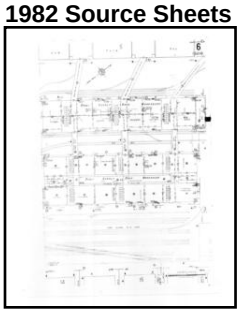

Volume 6A, Sheet 6

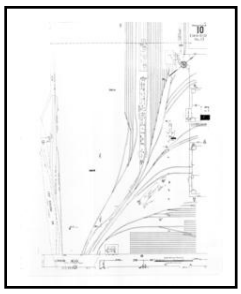

Volume 6A, Sheet 10

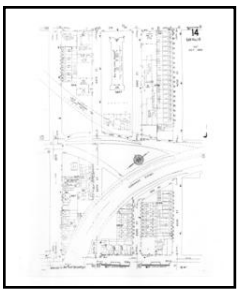

Volume 6A, Sheet 14

Volume 6A, Sheet 15

1980 Source Sheets



Volume 6A, Sheet 6

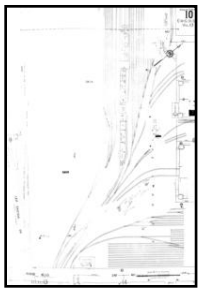

Volume 6A, Sheet 10

Volume 6A, Sheet 14

Volume 6A, Sheet 15

1979 Source Sheets



Volume 6A, Sheet 6



Volume 6A, Sheet 10

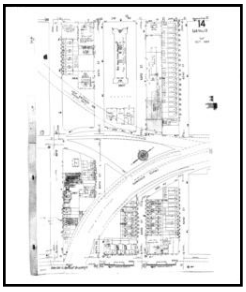

Volume 6A, Sheet 14



Volume 6A, Sheet 15

1978 Source Sheets



Volume 6A, Sheet 6

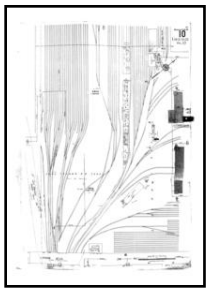

Volume 6A, Sheet 10

Volume 6A, Sheet 14

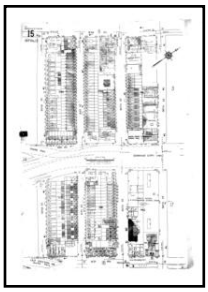

Volume 6A, Sheet 15

1976 Source Sheets



Volume 6A, Sheet 6



Volume 6A, Sheet 10

Volume 6A, Sheet 14



Volume 6A, Sheet 15

1970 Source Sheets



Volume 6A, Sheet 6



Volume 6A, Sheet 10

Volume 6A, Sheet 14



Volume 6A, Sheet 15

1951 Source Sheets



Volume 6A, Sheet 6

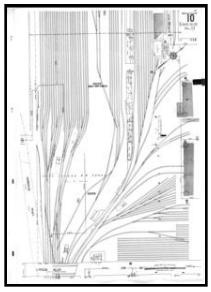

Volume 6A, Sheet 10



Volume 6A, Sheet 14

Volume 6A, Sheet 15

1942 Source Sheets



Volume 6A, Sheet 6

Volume 6A, Sheet 10

Volume 6A, Sheet 14



Volume 6A, Sheet 15

1928 Source Sheets



Volume Pier Maps, Sheet 52

1926 Source Sheets

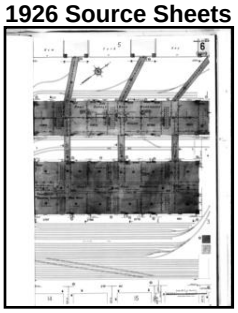

Volume 6A, Sheet 6

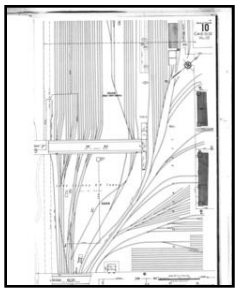

Volume 6A, Sheet 10



Volume 6A, Sheet 14



Volume 6A, Sheet 15

1922 Source Sheets



Volume Pier Maps, Sheet 44

1905 Source Sheets

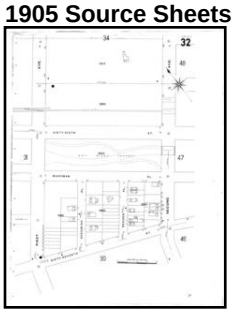

Volume 11, Sheet 32

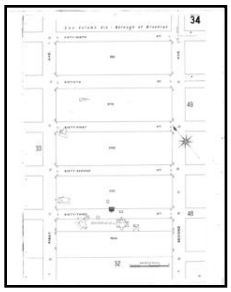

Volume 11, Sheet 34

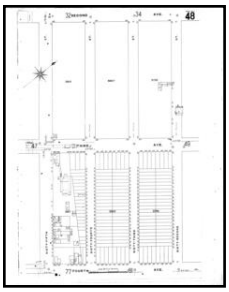

Volume 11, Sheet 48



Volume 11, Sheet 49

1893 Source Sheets

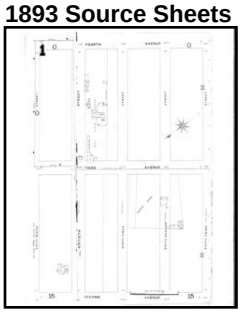

Volume A, Sheet 1

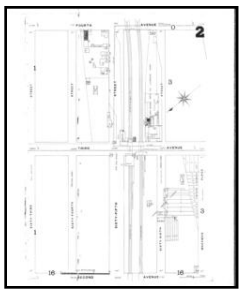

Volume A, Sheet 2

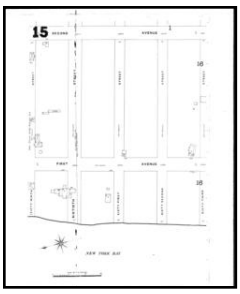

Volume A, Sheet 15

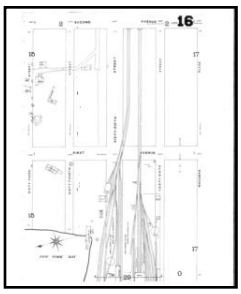

Volume A, Sheet 16

2007 Certified Sanborn Map

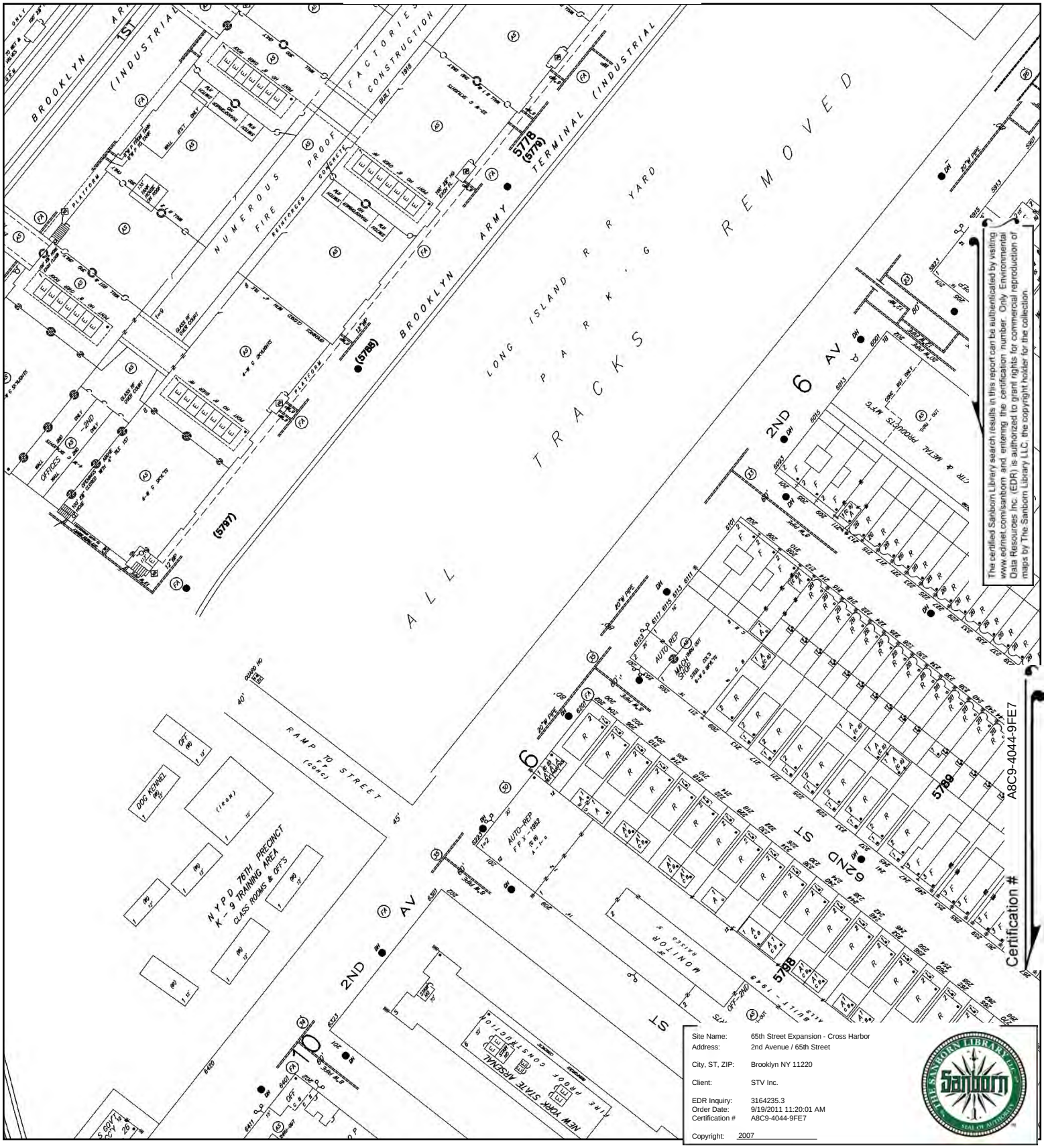

Site Name:	65th Street Expansion - Cross Harbor
Address:	2nd Avenue / 65th Street
City, ST, ZIP:	Brooklyn NY 11220
Client:	STV Inc.
EDR Inquiry:	3164235.3
Order Date:	9/19/2011 11:20:01 AM
Certification #	A8C9-4044-9FE7
Copyright:	2007

This Certified Sanborn Map combines the following sheets.
Outlined areas indicate map sheets within the collection.

0 Feet 165 330 660

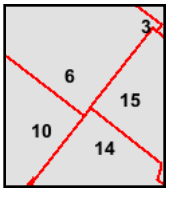

Volume 6A, Sheet 6
Volume 6A, Sheet 10
Volume 6A, Sheet 14
Volume 6A, Sheet 15

N

2006 Certified Sanborn Map

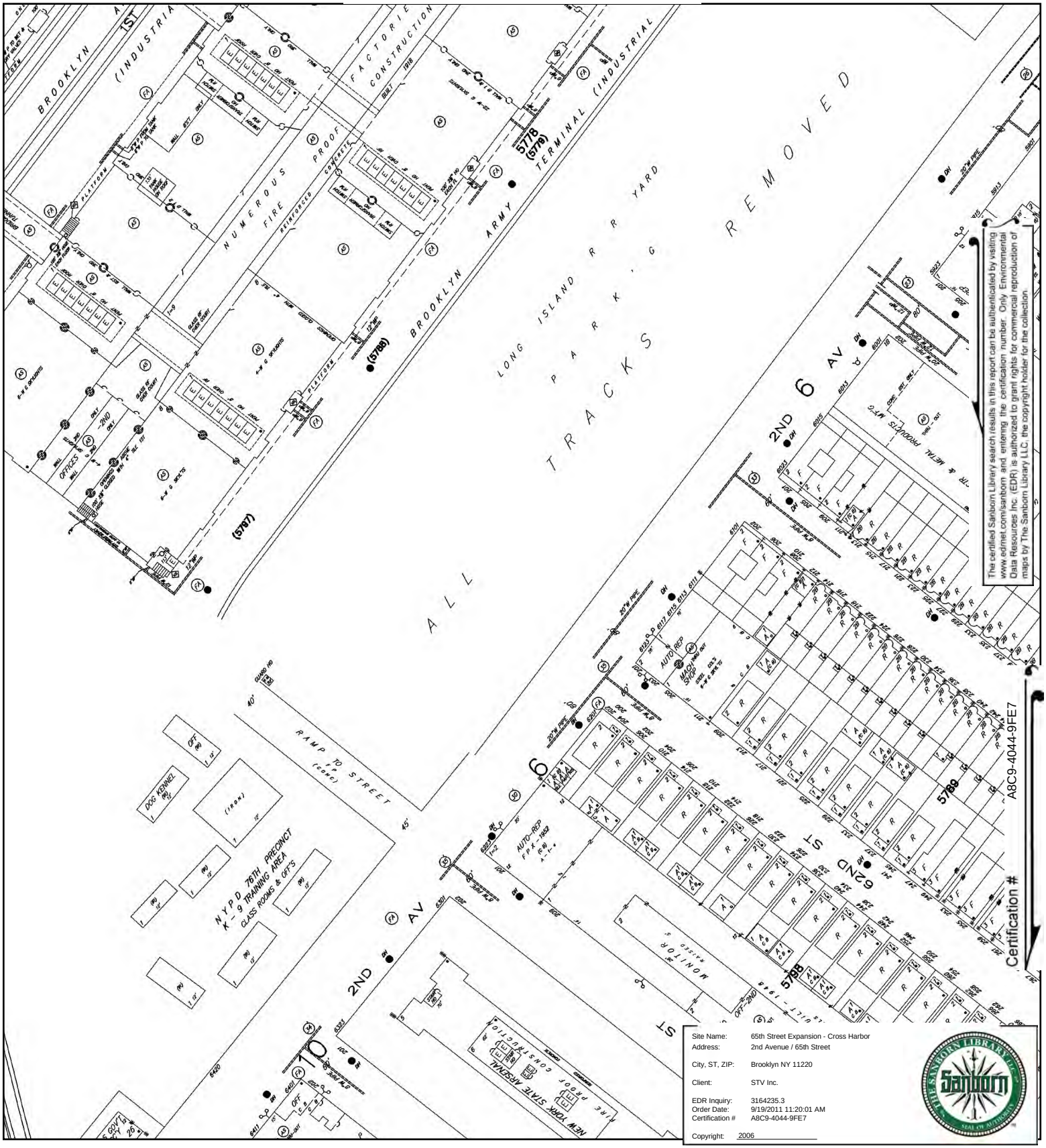

Site Name: 65th Street Expansion - Cross Harbor
Address: 2nd Avenue / 65th Street
City, ST, ZIP: Brooklyn NY 11220
Client: STV Inc.
EDR Inquiry: 3164235.3
Order Date: 9/19/2011 11:20:01 AM
Certification #: A8C9-4044-9FE7
Copyright: 2006

This Certified Sanborn Map combines the following sheets.
Outlined areas indicate map sheets within the collection.

0 Feet 165 330 660

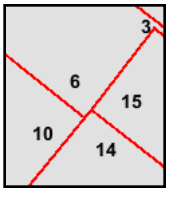

Volume 6A, Sheet 6
Volume 6A, Sheet 10
Volume 6A, Sheet 14
Volume 6A, Sheet 15

N

2005 Certified Sanborn Map

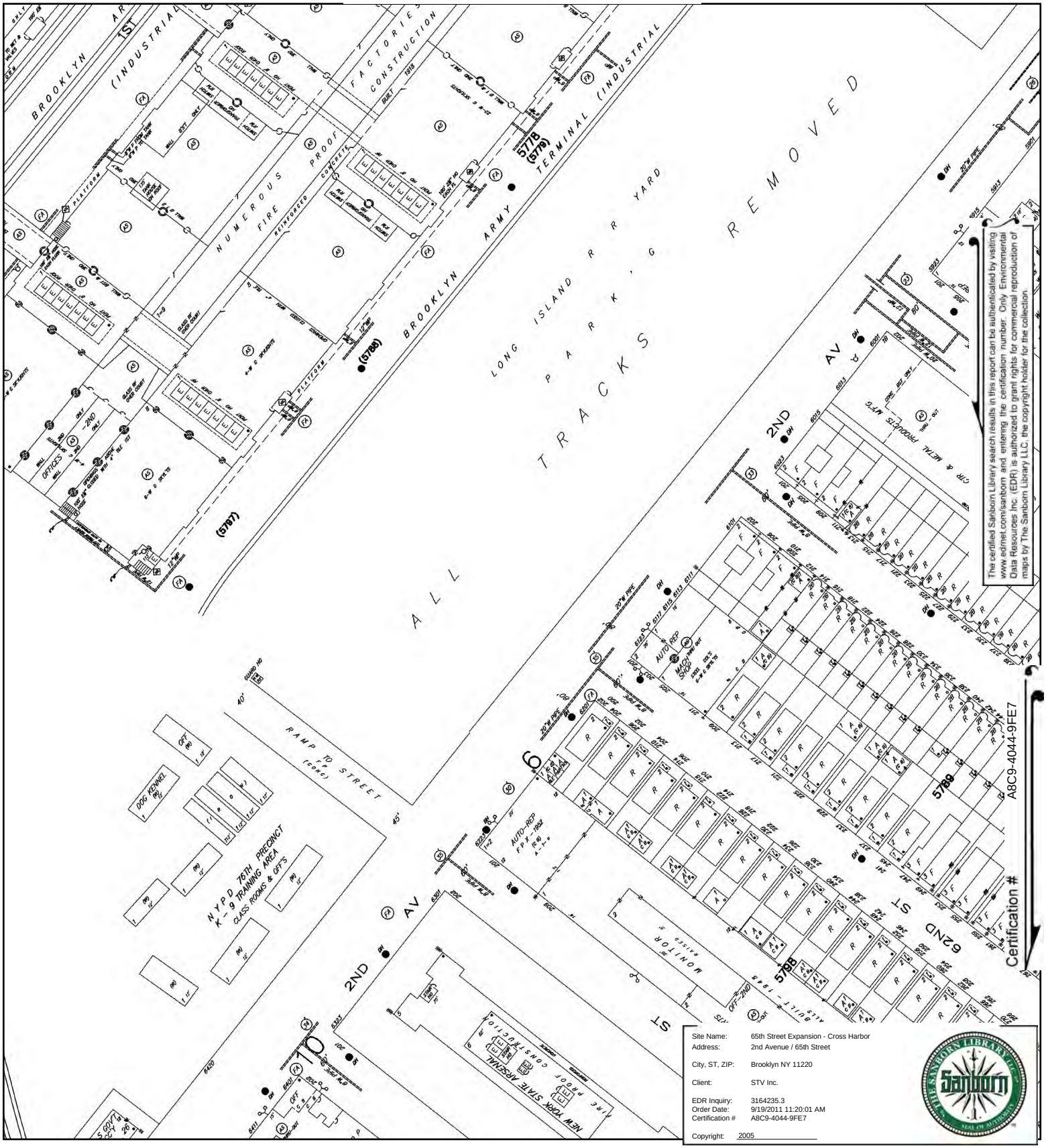

This Certified Sanborn Map combines the following sheets.
Outlined areas indicate map sheets within the collection.

0 Feet 165 330 660

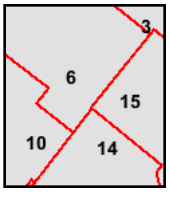

Volume 6A, Sheet 6
Volume 6A, Sheet 10
Volume 6A, Sheet 14
Volume 6A, Sheet 15

N

2004 Certified Sanborn Map

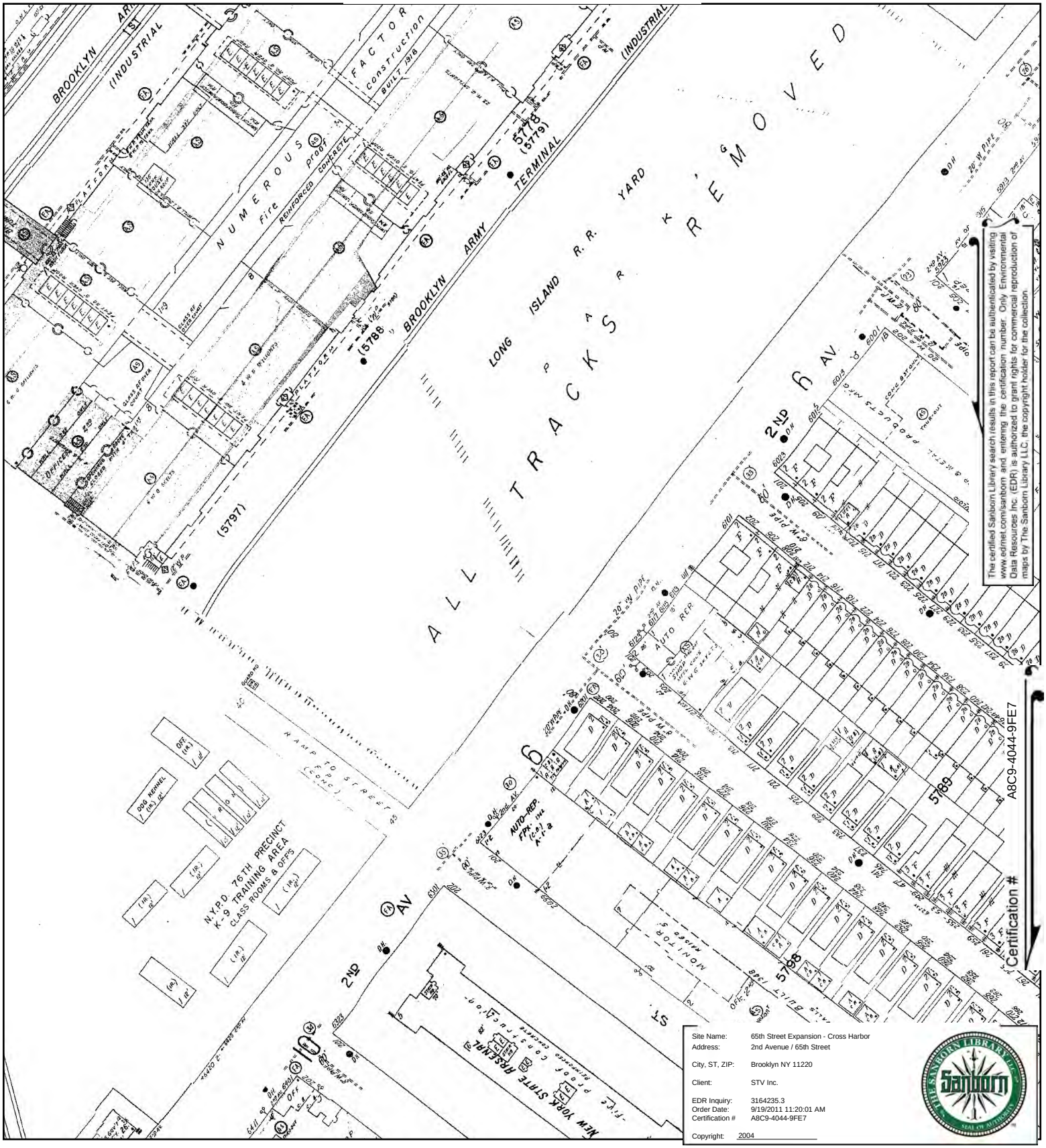

This Certified Sanborn Map combines the following sheets.
Outlined areas indicate map sheets within the collection.

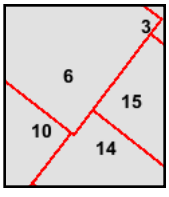

Volume 6A, Sheet 6
Volume 6A, Sheet 10
Volume 6A, Sheet 14
Volume 6A, Sheet 15

0 Feet 165 330 660

N

2003 Certified Sanborn Map

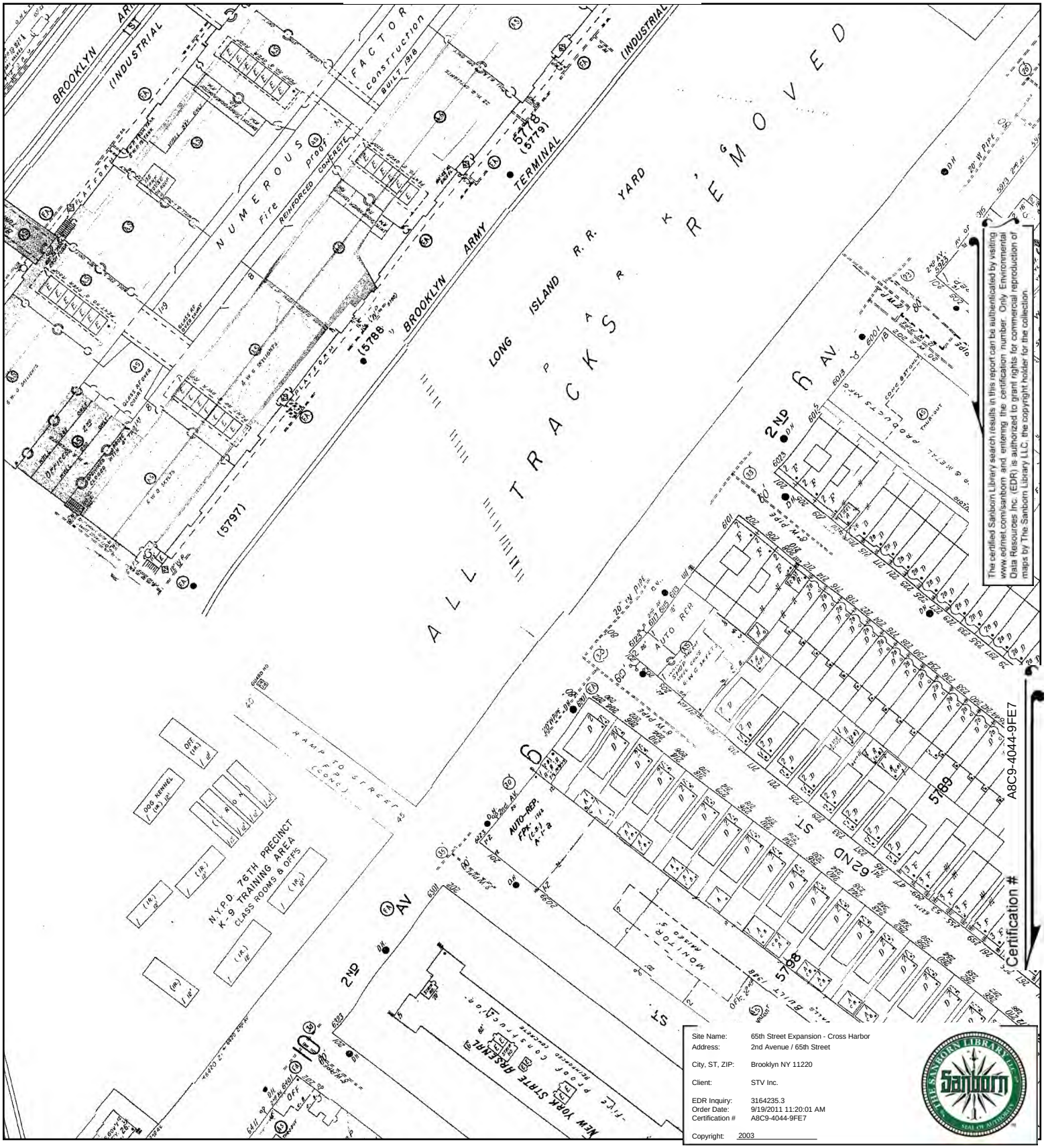

Site Name: 65th Street Expansion - Cross Harbor
Address: 2nd Avenue / 65th Street
City, ST, ZIP: Brooklyn NY 11220
Client: STV Inc.
EDR Inquiry: 3164235.3
Order Date: 9/19/2011 11:20:01 AM
Certification # A8C9-4044-9FE7
Copyright: 2003

This Certified Sanborn Map combines the following sheets.
Outlined areas indicate map sheets within the collection.

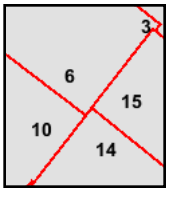

Volume 6A, Sheet 14
Volume 6A, Sheet 15
Volume 6A, Sheet 6
Volume 6A, Sheet 10

0 Feet 165 330 660

N

2002 Certified Sanborn Map

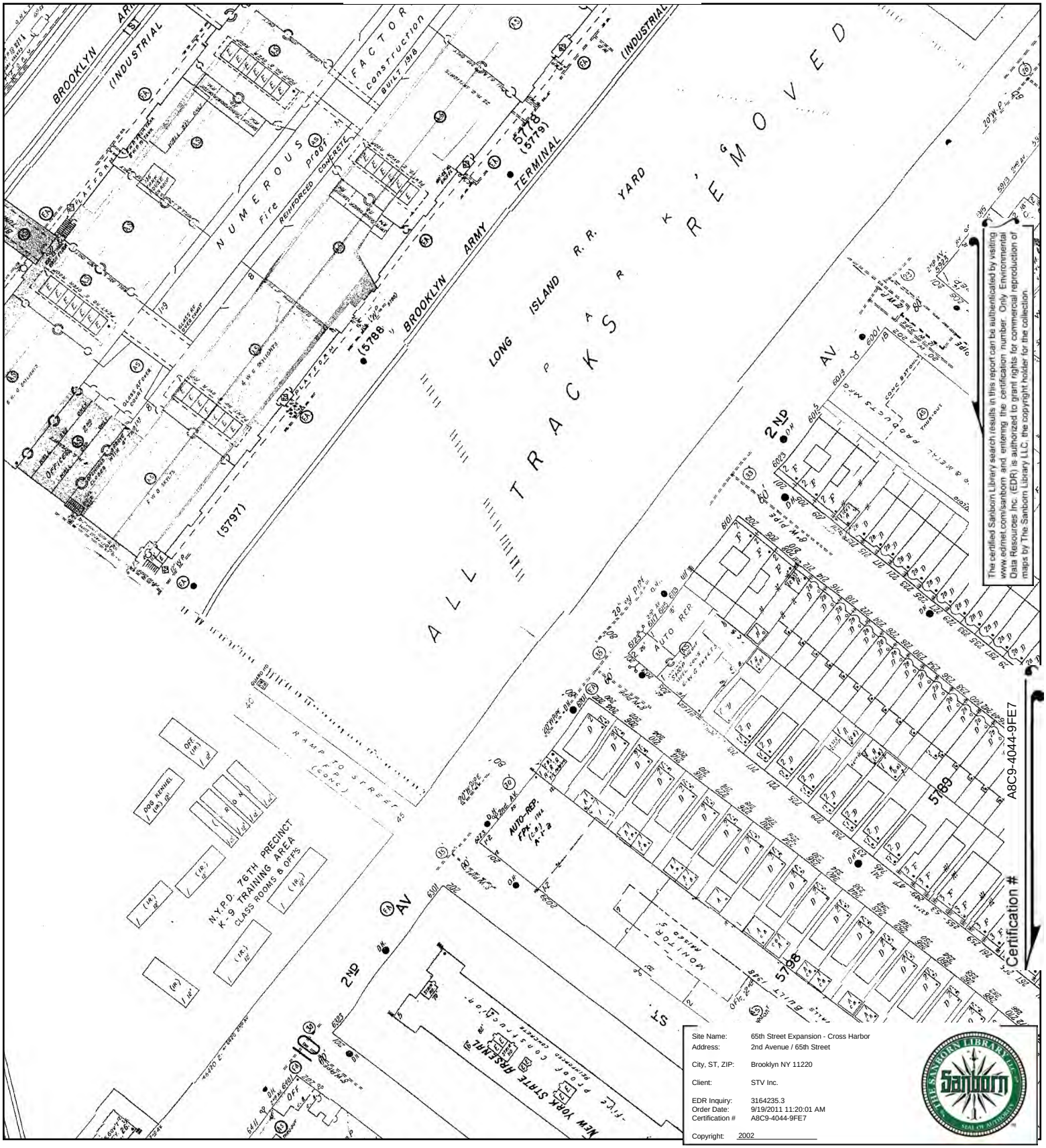

Site Name:	65th Street Expansion - Cross Harbor
Address:	2nd Avenue / 65th Street
City, ST, ZIP:	Brooklyn NY 11220
Client:	STV Inc.
EDR Inquiry:	3164235.3
Order Date:	9/19/2011 11:20:01 AM
Certification #	A8C9-4044-9FE7
Copyright:	2002

This Certified Sanborn Map combines the following sheets.
Outlined areas indicate map sheets within the collection.

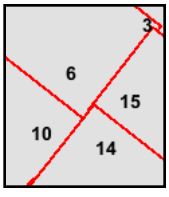

Volume 6A, Sheet 6
Volume 6A, Sheet 10
Volume 6A, Sheet 14
Volume 6A, Sheet 15

0 Feet 165 330 660

N

2001 Certified Sanborn Map

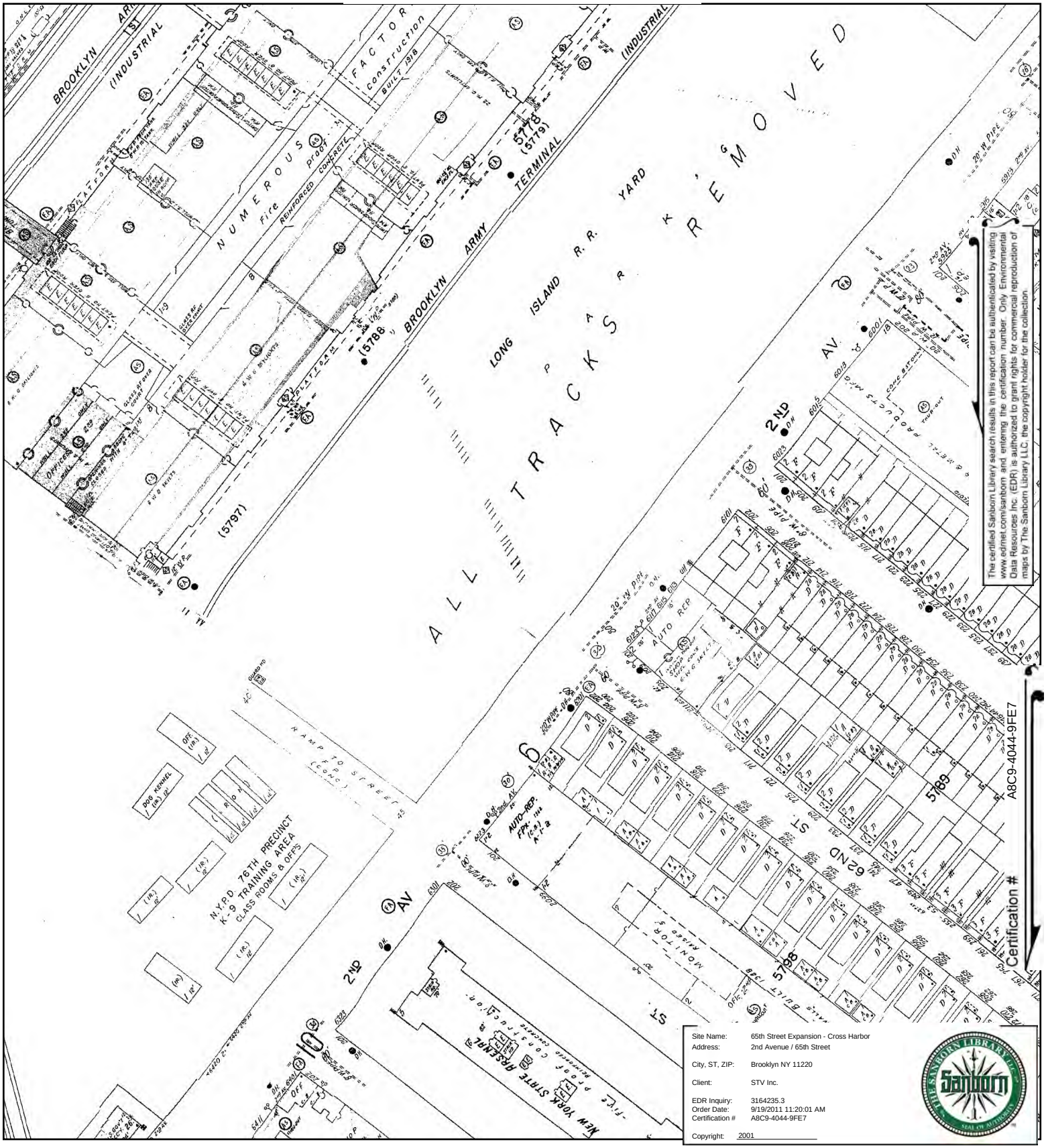

This Certified Sanborn Map combines the following sheets.
Outlined areas indicate map sheets within the collection.

0 Feet 165 330 660

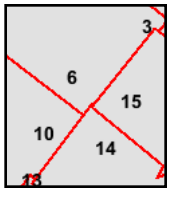

Volume 6A, Sheet 6
Volume 6A, Sheet 10
Volume 6A, Sheet 14
Volume 6A, Sheet 15

N

1995 Certified Sanborn Map

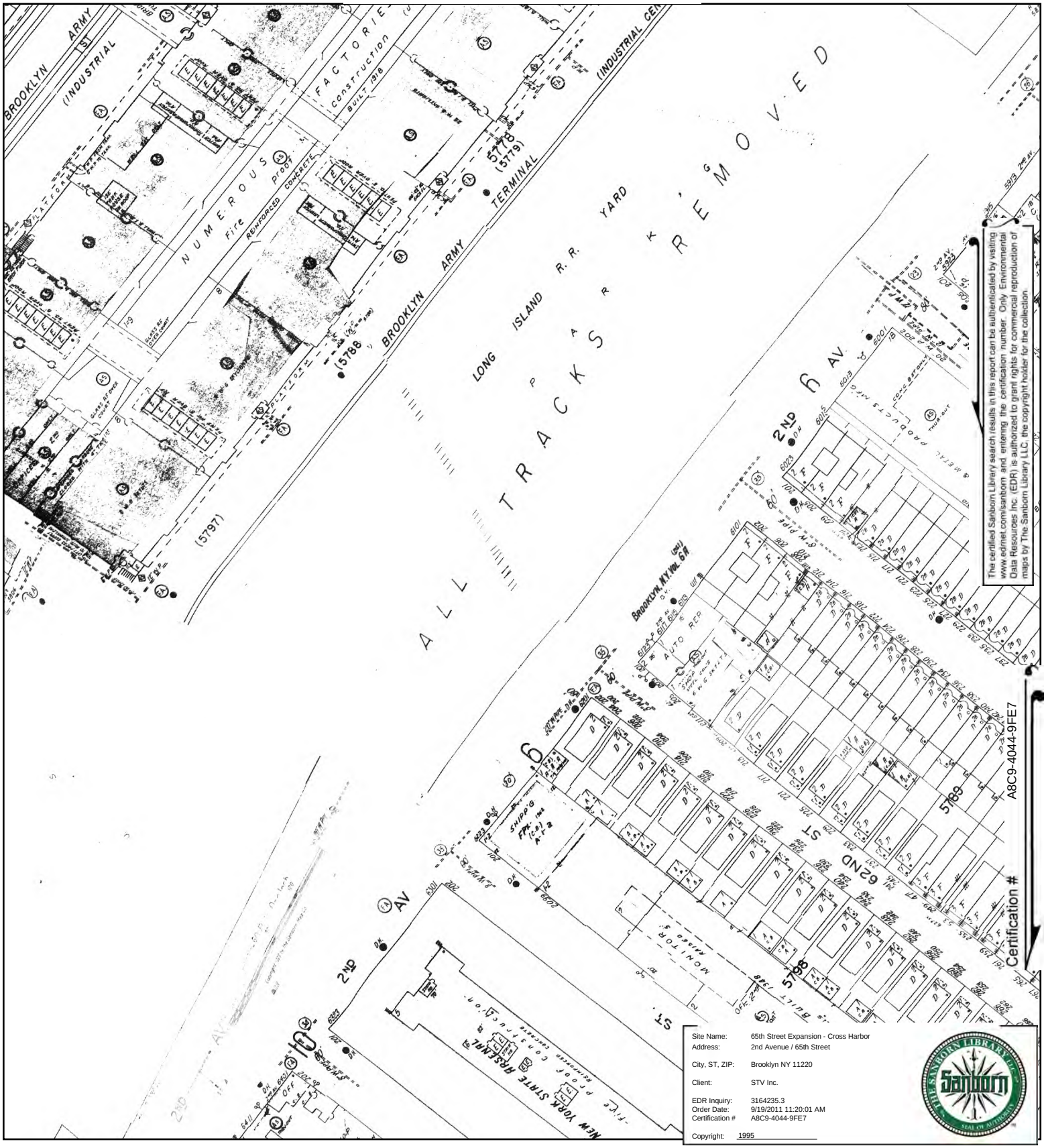

Site Name: 65th Street Expansion - Cross Harbor
Address: 2nd Avenue / 65th Street
City, ST, ZIP: Brooklyn NY 11220
Client: STV Inc.
EDR Inquiry: 3164235.3
Order Date: 9/19/2011 11:20:01 AM
Certification # A8C9-4044-9FE7
Copyright: 1995

This Certified Sanborn Map combines the following sheets.
Outlined areas indicate map sheets within the collection.



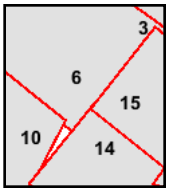

Volume 6A, Sheet 6
Volume 6A, Sheet 10
Volume 6A, Sheet 14
Volume 6A, Sheet 15

0 Feet 165 330 660

N

1994 Certified Sanborn Map

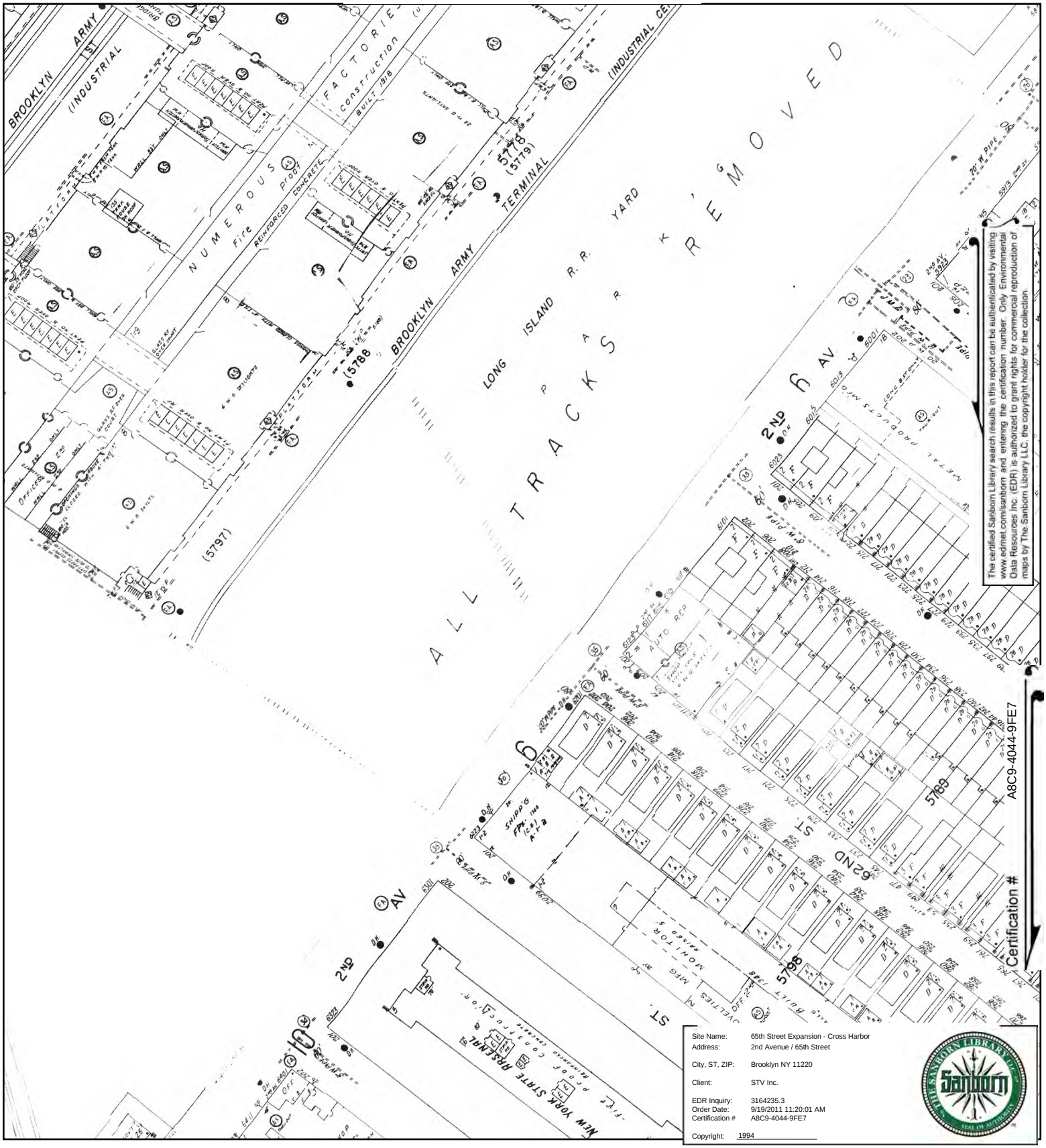

This Certified Sanborn Map combines the following sheets.
Outlined areas indicate map sheets within the collection.

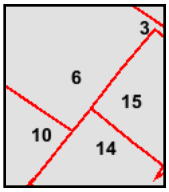

Volume 6A, Sheet 6
Volume 6A, Sheet 14
Volume 6A, Sheet 15
Volume 6A, Sheet 10

0 Feet 165 330 660

N

1993 Certified Sanborn Map

This Certified Sanborn Map combines the following sheets.
Outlined areas indicate map sheets within the collection.

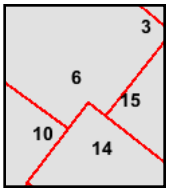

Volume 6A, Sheet 6
Volume 6A, Sheet 10
Volume 6A, Sheet 14
Volume 6A, Sheet 15

0 Feet 165 330 660

N

1992 Certified Sanborn Map



This Certified Sanborn Map combines the following sheets.
Outlined areas indicate map sheets within the collection.

0 Feet 165 330 660



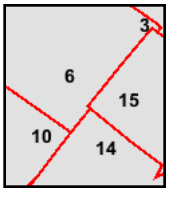

Volume 6A, Sheet 6
Volume 6A, Sheet 10
Volume 6A, Sheet 14
Volume 6A, Sheet 15

N

1991 Certified Sanborn Map



This Certified Sanborn Map combines the following sheets.
Outlined areas indicate map sheets within the collection.

0 Feet 165 330 660

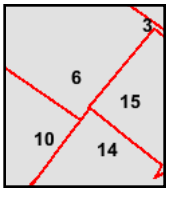

Volume 6A, Sheet 6
Volume 6A, Sheet 10
Volume 6A, Sheet 14
Volume 6A, Sheet 15

N

1990 Certified Sanborn Map



The certified Sanborn Library search results in this report can be authenticated by visiting www.edrnet.com/sanborn and entering the certification number. Only Environmental Data Resources Inc. (EDR) is authorized to grant rights for commercial reproduction of maps by The Sanborn Library LLC, the copyright holder for the collection.

Site Name:	65th Street Expansion - Cross Harbor
Address:	2nd Avenue / 65th Street
City, ST, ZIP:	Brooklyn NY 11220
Client:	STV Inc.
EDR Inquiry:	3164235.3
Order Date:	9/19/2011 11:20:01 AM
Certification #	A8C9-4044-9FE7
Copyright:	1990

This Certified Sanborn Map combines the following sheets.
Outlined areas indicate map sheets within the collection.



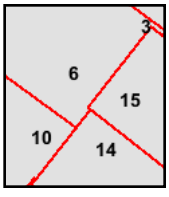

Volume 6A, Sheet 6
Volume 6A, Sheet 10
Volume 6A, Sheet 14
Volume 6A, Sheet 15

0 Feet 165 330 660

N

1988 Certified Sanborn Map

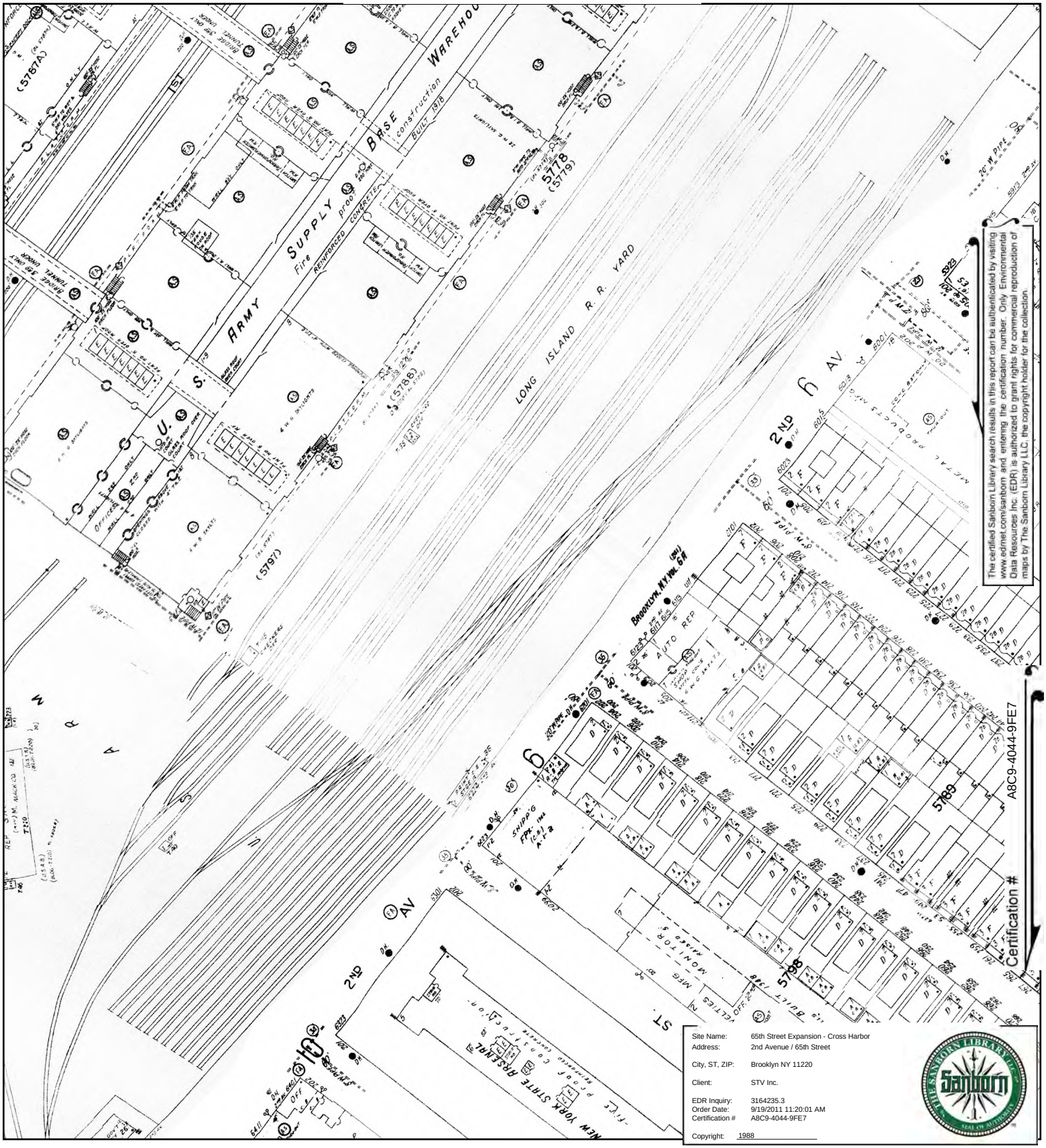

The certified Sanborn Library search results in this report can be authenticated by visiting www.edrnet.com/sanborn and entering the certification number. Only Environmental Data Resources Inc. (EDR) is authorized to grant rights for commercial reproduction of maps by The Sanborn Library LLC, the copyright holder for the collection.

Site Name:	65th Street Expansion - Cross Harbor
Address:	2nd Avenue / 65th Street
City, ST, ZIP:	Brooklyn NY 11220
Client:	STV Inc.
EDR Inquiry:	3164235.3
Order Date:	9/19/2011 11:20:01 AM
Certification #	A8C9-4044-9FE7
Copyright:	1988

This Certified Sanborn Map combines the following sheets.
Outlined areas indicate map sheets within the collection.

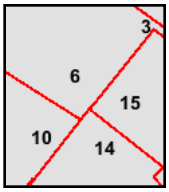

Volume 6A, Sheet 6
Volume 6A, Sheet 10
Volume 6A, Sheet 14
Volume 6A, Sheet 15

0 Feet 165 330 660

N

1987 Certified Sanborn Map

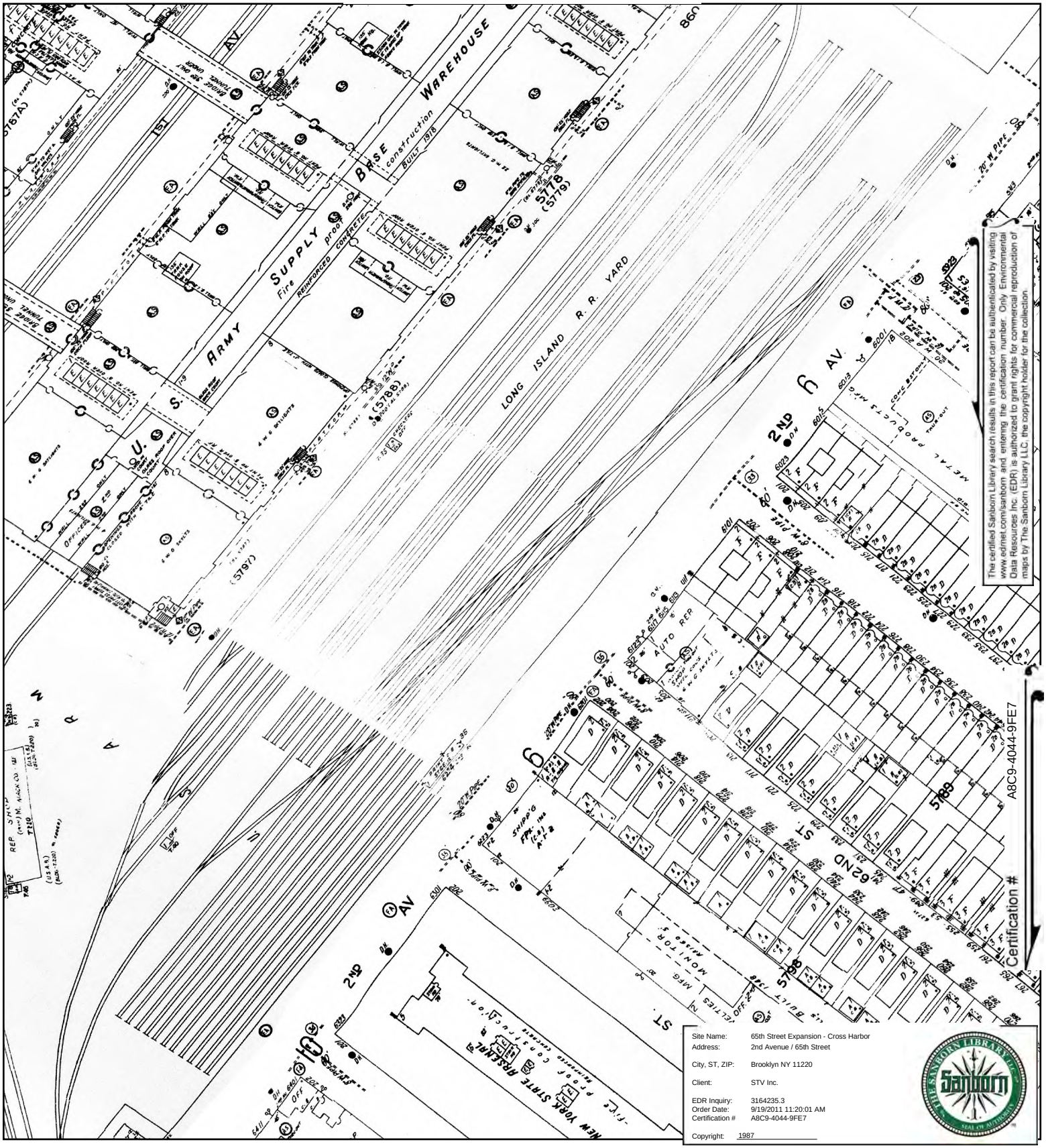

Site Name: 65th Street Expansion - Cross Harbor
Address: 2nd Avenue / 65th Street
City, ST, ZIP: Brooklyn NY 11220
Client: STV Inc.
EDR Inquiry: 3164235.3
Order Date: 9/19/2011 11:20:01 AM
Certification # A8C9-4044-9FE7
Copyright: 1987

This Certified Sanborn Map combines the following sheets.
Outlined areas indicate map sheets within the collection.

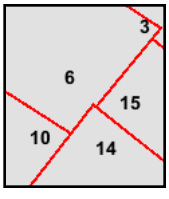

Volume 6A, Sheet 6
Volume 6A, Sheet 10
Volume 6A, Sheet 14
Volume 6A, Sheet 15

0 Feet 165 330 660

N

1982 Certified Sanborn Map

This Certified Sanborn Map combines the following sheets.
Outlined areas indicate map sheets within the collection.

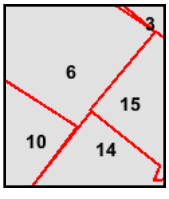

Volume 6A, Sheet 6
Volume 6A, Sheet 10
Volume 6A, Sheet 14
Volume 6A, Sheet 15

0 Feet 165 330 660

N

1980 Certified Sanborn Map

Site Name: 65th Street Expansion - Cross Harbor
Address: 2nd Avenue / 65th Street
City, ST, ZIP: Brooklyn NY 11220
Client: STV Inc.
EDR Inquiry: 3164235.3
Order Date: 9/19/2011 11:20:01 AM
Certification # A8C9-4044-9FE7
Copyright: 1980

This Certified Sanborn Map combines the following sheets.
Outlined areas indicate map sheets within the collection.

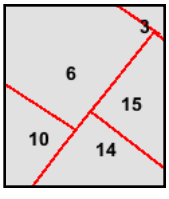

Volume 6A, Sheet 6
Volume 6A, Sheet 10
Volume 6A, Sheet 14
Volume 6A, Sheet 15

0 Feet 165 330 660

N

1979 Certified Sanborn Map

This Certified Sanborn Map combines the following sheets.
Outlined areas indicate map sheets within the collection.

0 Feet 165 330 660



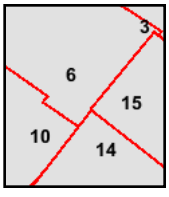

Volume 6A, Sheet 6
Volume 6A, Sheet 10
Volume 6A, Sheet 14
Volume 6A, Sheet 15

N

1978 Certified Sanborn Map

This Certified Sanborn Map combines the following sheets.
Outlined areas indicate map sheets within the collection.

0 Feet 165 330 660



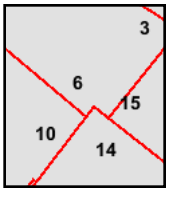

Volume 6A, Sheet 6
Volume 6A, Sheet 10
Volume 6A, Sheet 14
Volume 6A, Sheet 15

N

1976 Certified Sanborn Map



This Certified Sanborn Map combines the following sheets.
Outlined areas indicate map sheets within the collection.



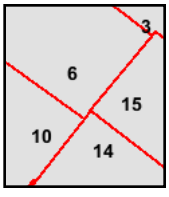

Volume 6A, Sheet 6
Volume 6A, Sheet 10
Volume 6A, Sheet 14
Volume 6A, Sheet 15

0 Feet 165 330 660

N

1970 Certified Sanborn Map

The certified Sanborn Library search results in this report can be authenticated by visiting www.edrnet.com/sanborn and entering the certification number. Only Environmental Data Resources Inc. (EDR) is authorized to grant rights for commercial reproduction of maps by The Sanborn Library LLC, the copyright holder for the collection.

Site Name:	65th Street Expansion - Cross Harbor
Address:	2nd Avenue / 65th Street
City, ST, ZIP:	Brooklyn NY 11220
Client:	STV Inc.
EDR Inquiry:	3164235.3
Order Date:	9/19/2011 11:20:01 AM
Certification #	A8C9-4044-9FE7
Copyright:	1970

This Certified Sanborn Map combines the following sheets.
Outlined areas indicate map sheets within the collection.

0 Feet 165 330 660



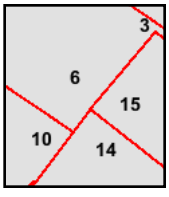

Volume 6A, Sheet 6
Volume 6A, Sheet 10
Volume 6A, Sheet 14
Volume 6A, Sheet 15

N

1951 Certified Sanborn Map

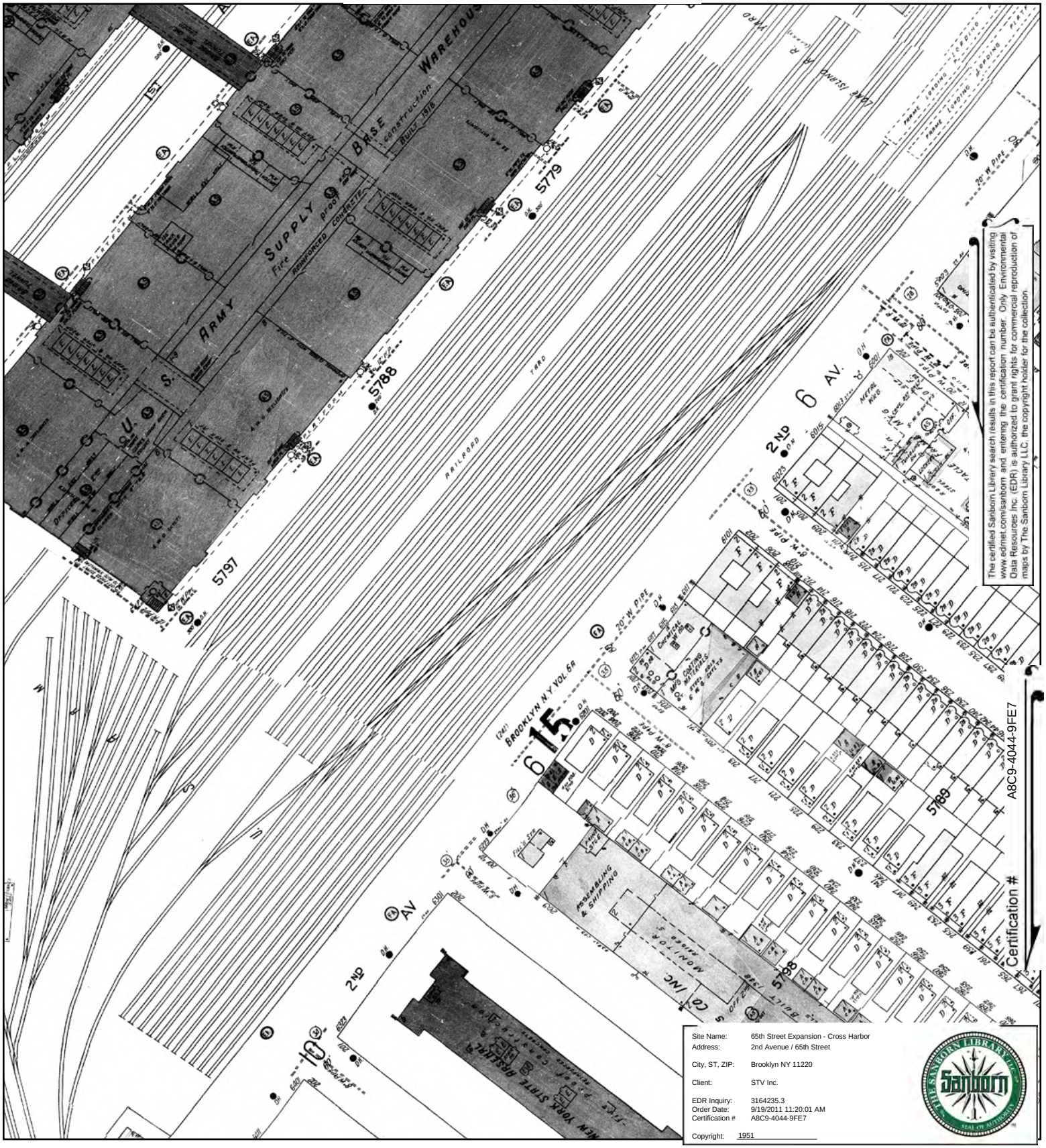

This Certified Sanborn Map combines the following sheets.
Outlined areas indicate map sheets within the collection.

0 Feet 165 330 660



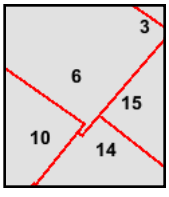

Volume 6A, Sheet 6
Volume 6A, Sheet 10
Volume 6A, Sheet 14
Volume 6A, Sheet 15

N

1942 Certified Sanborn Map

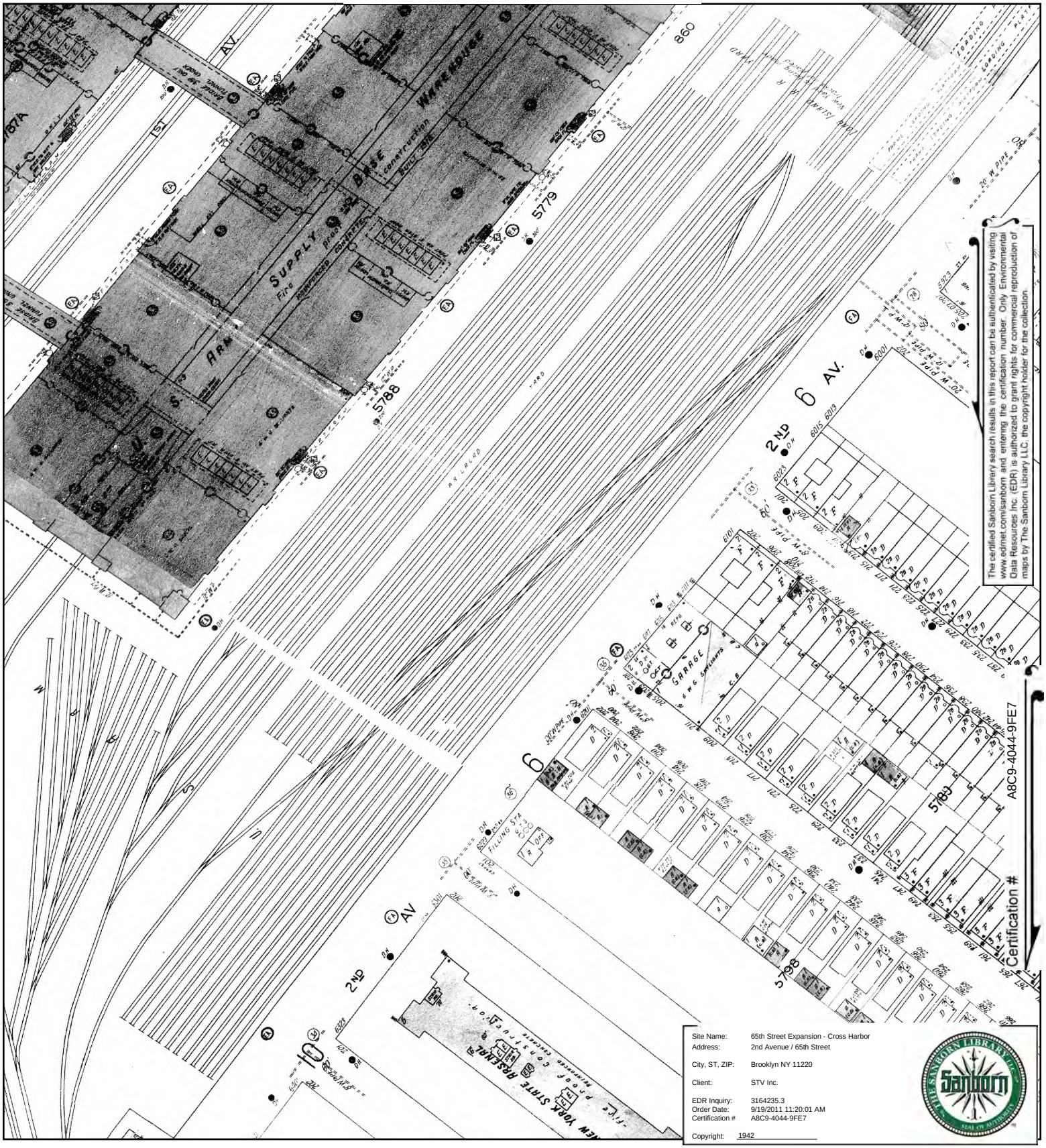

The certified Sanborn Library search results in this report can be authenticated by visiting www.edrnet.com/sanborn and entering the certification number. Only Environmental Data Resources Inc. (EDR) is authorized to grant rights for commercial reproduction of maps by The Sanborn Library LLC, the copyright holder for the collection.

This Certified Sanborn Map combines the following sheets.
Outlined areas indicate map sheets within the collection.



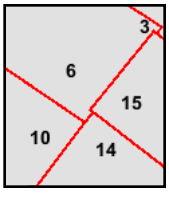

Volume 6A, Sheet 6
Volume 6A, Sheet 10
Volume 6A, Sheet 14
Volume 6A, Sheet 15

0 Feet 165 330 660

N

1928 Certified Sanborn Map

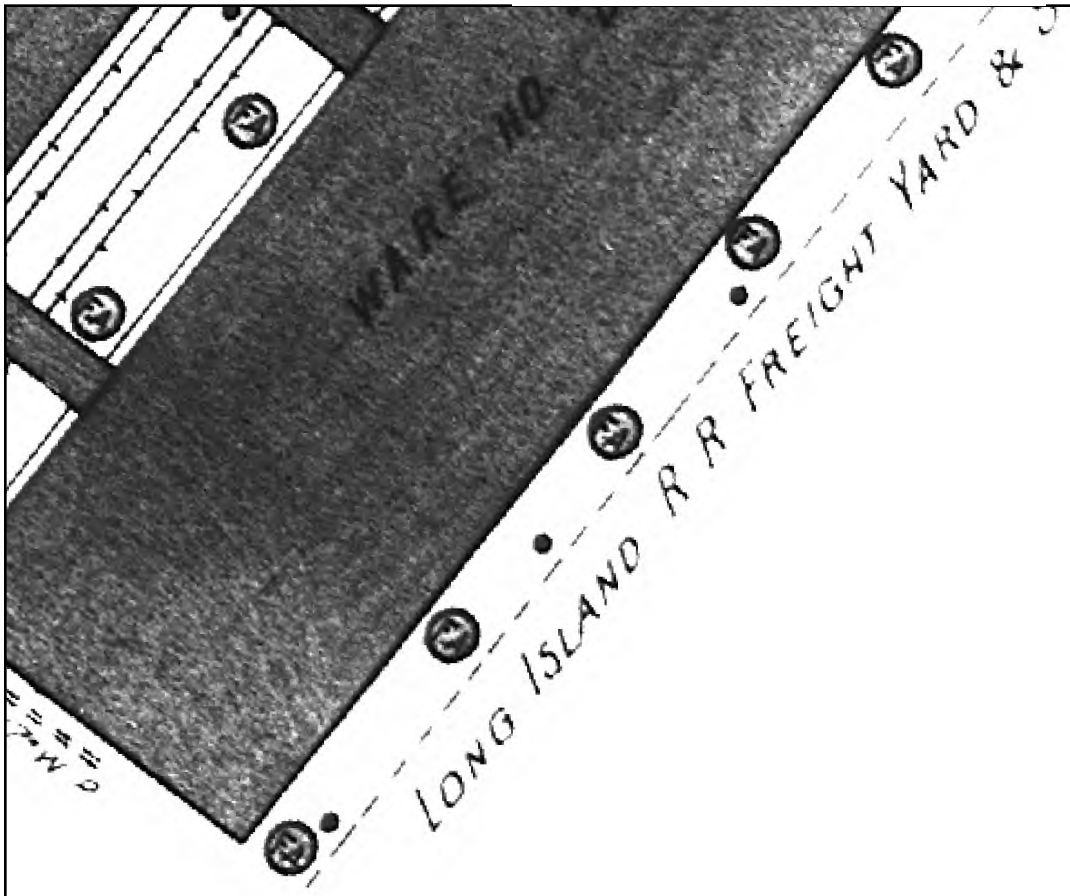

The certified Sanborn Library search results in this report can be authenticated by visiting www.edrnet.com/sanborn and entering the certification number. Only Environmental Data Resources Inc. (EDR) is authorized to grant rights for commercial reproduction of maps by The Sanborn Library LLC, the copyright holder for the collection.

Certification # A8C9-4044-9FE7

Site Name:	65th Street Expansion - Cross Harbor
Address:	2nd Avenue / 65th Street
City, ST, ZIP:	Brooklyn NY 11220
Client:	STV Inc.
EDR Inquiry:	3164235.3
Order Date:	9/19/2011 11:20:01 AM
Certification #	A8C9-4044-9FE7
Copyright:	1928

This Certified Sanborn Map combines the following sheets.
Outlined areas indicate map sheets within the collection.

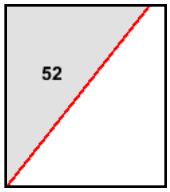

Volume Pier Maps, Sheet 52

0 Feet 165 330 660

N

1926 Certified Sanborn Map



This Certified Sanborn Map combines the following sheets.
Outlined areas indicate map sheets within the collection.

0 Feet 165 330 660



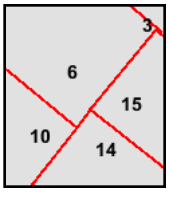

Volume 6A, Sheet 6
Volume 6A, Sheet 10
Volume 6A, Sheet 14
Volume 6A, Sheet 15

N

1922 Certified Sanborn Map



The certified Sanborn Library search results in this report can be authenticated by visiting www.edrnet.com/sanborn and entering the certification number. Only Environmental Data Resources Inc. (EDR) is authorized to grant rights for commercial reproduction of maps by The Sanborn Library LLC, the copyright holder for the collection.

Certification # A8C9-4044-9FE7

Site Name:	65th Street Expansion - Cross Harbor
Address:	2nd Avenue / 65th Street
City, ST, ZIP:	Brooklyn NY 11220
Client:	STV Inc.
EDR Inquiry:	3164235.3
Order Date:	9/19/2011 11:20:01 AM
Certification #	A8C9-4044-9FE7
Copyright:	1922

This Certified Sanborn Map combines the following sheets.
Outlined areas indicate map sheets within the collection.

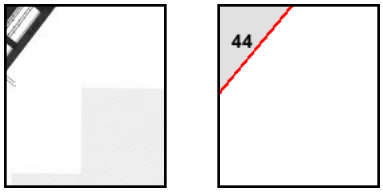

Volume Pier Maps, Sheet 44

0 Feet 165 330 660

N

1905 Certified Sanborn Map

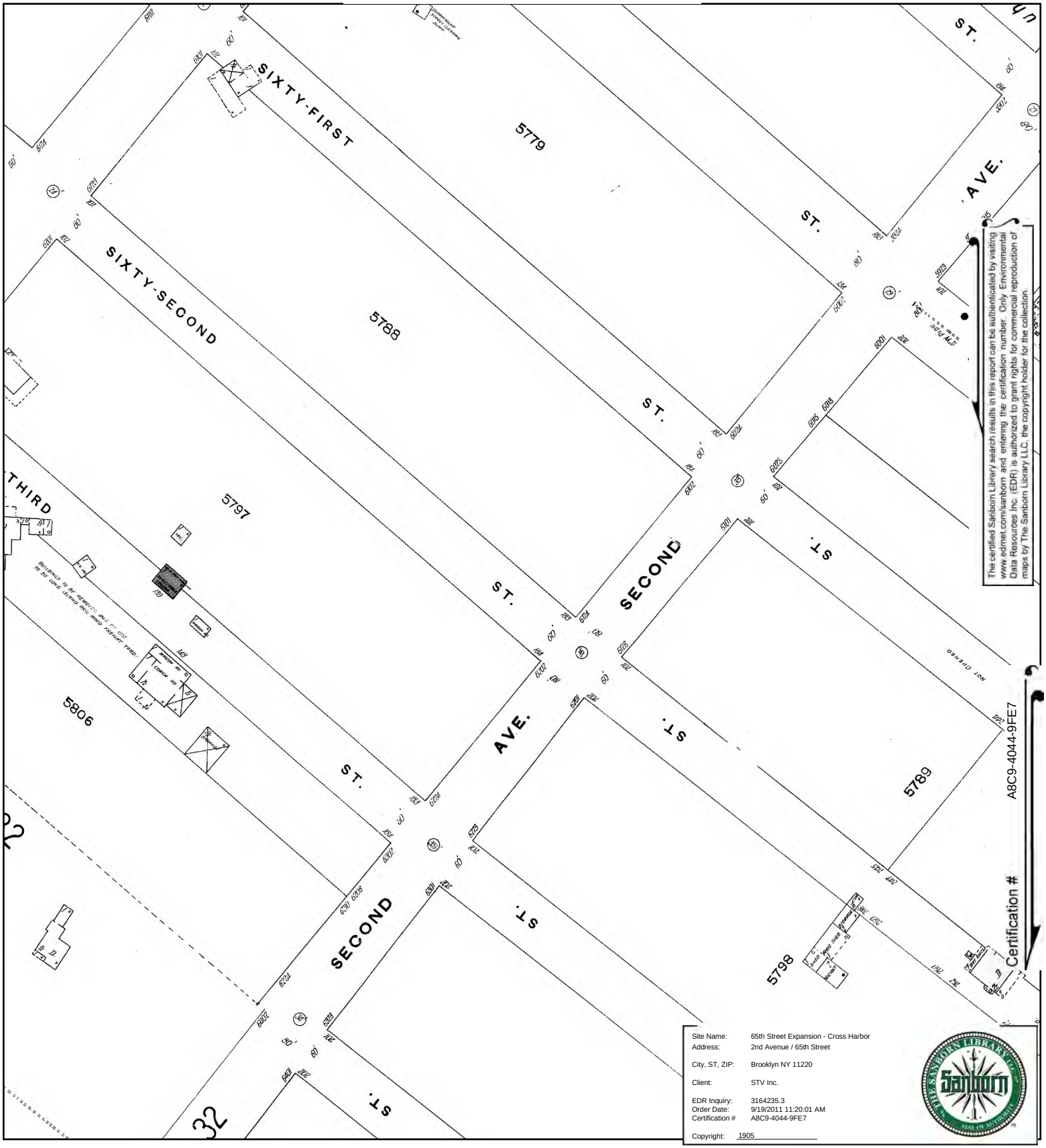

This Certified Sanborn Map combines the following sheets.
Outlined areas indicate map sheets within the collection.

0 Feet 165 330 660

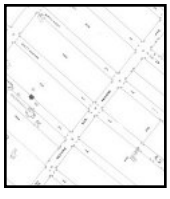

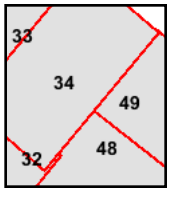

Volume 11, Sheet 32
Volume 11, Sheet 34
Volume 11, Sheet 48
Volume 11, Sheet 49

N

1893 Certified Sanborn Map

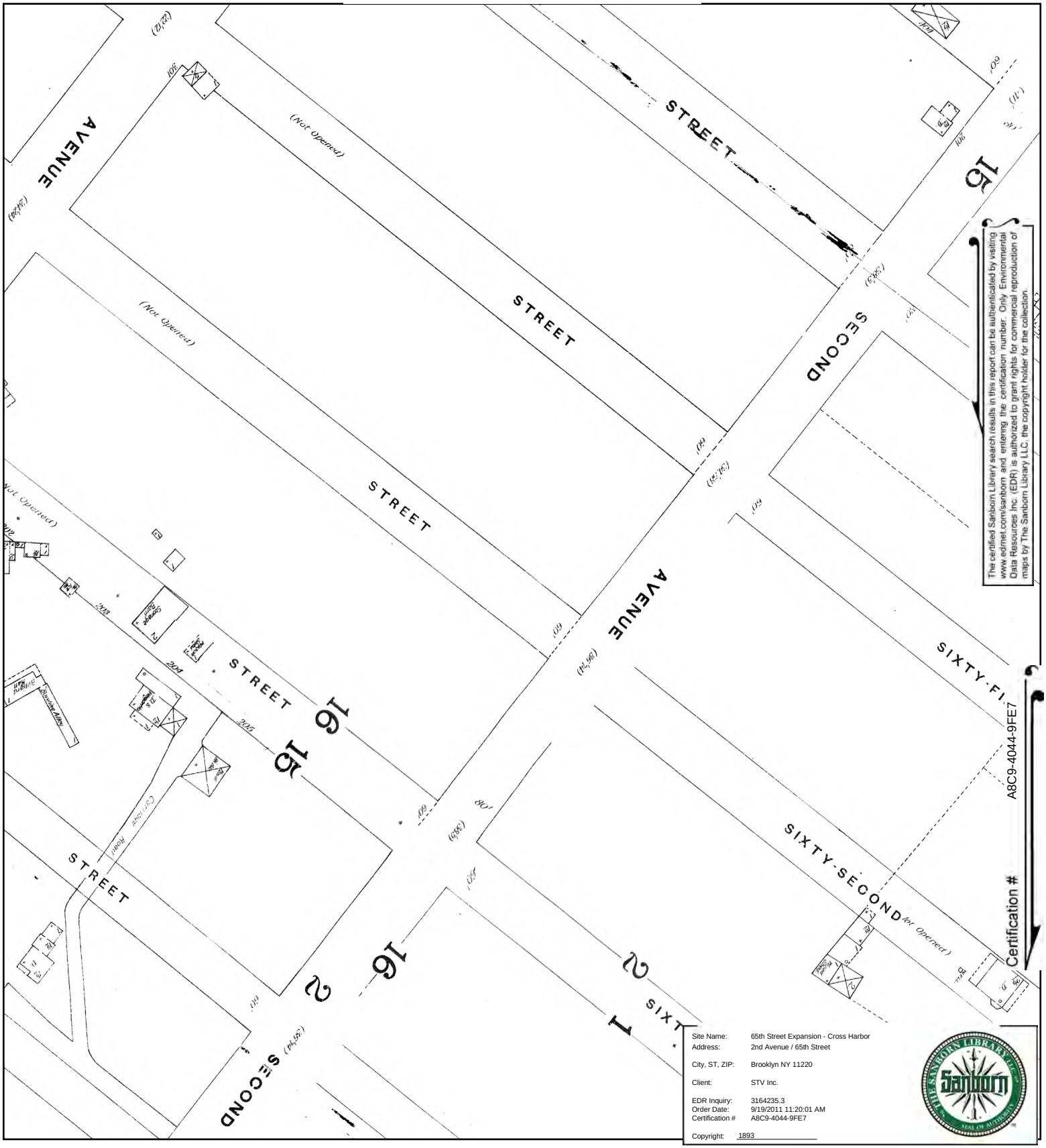

This Certified Sanborn Map combines the following sheets.
Outlined areas indicate map sheets within the collection.

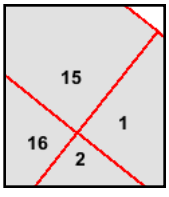

Volume A, Sheet 1
Volume A, Sheet 2
Volume A, Sheet 15
Volume A, Sheet 16

0 Feet 165 330 660

N

65th Street Expansion - Cross Harbor
2nd Avenue / 65th Street
Brooklyn, NY 11220

Inquiry Number: 3164235.3
September 19, 2011

Certified Sanborn® Map Report

EDR® Environmental Data Resources Inc

440 Wheelers Farms Road
Milford, CT 06461
800.352.0050
www.edrnet.com

Certified Sanborn® Map Report

9/19/11

Site Name:
65th Street Expansion - Cross
2nd Avenue / 65th Street
Brooklyn, NY 11220

Client Name:
STV Inc.
225 Park Ave S
New York, NY 10003

EDR Inquiry # 3164235.3

Contact: Doane E. Cafferty

EDR® Environmental Data Resources Inc

The complete Sanborn Library collection has been searched by EDR, and fire insurance maps covering the target property location provided by STV Inc. were identified for the years listed below. The certified Sanborn Library search results in this report can be authenticated by visiting www.edrnet.com/sanborn and entering the certification number. Only Environmental Data Resources Inc. (EDR) is authorized to grant rights for commercial reproduction of maps by Sanborn Library LLC, the copyright holder for the collection.

Certified Sanborn Results:

Site Name: 65th Street Expansion - Cross Harbor
Address: 2nd Avenue / 65th Street
City, State, Zip: Brooklyn, NY 11220
Cross Street:
P.O. # 4014403
Project: Cross Harbor - 65th Street Exp
Certification # A8C9-4044-9FE7

Maps Provided:

2007	2001	1990	1979	1926
2006	1995	1988	1978	1905
2005	1994	1987	1976	1893
2004	1993	1986	1970	
2003	1992	1982	1951	
2002	1991	1980	1942	

Sanborn® Library search results
Certification # A8C9-4044-9FE7

The Sanborn Library includes more than 1.2 million Sanborn fire insurance maps, which track historical property usage in approximately 12,000 American cities and towns. Collections searched:

- ✓ Library of Congress
- ✓ University Publications of America
- ✓ EDR Private Collection

The Sanborn Library LLC Since 1866™

Limited Permission To Make Copies

STV Inc. (the client) is permitted to make up to THREE photocopies of this Sanborn Map transmittal and each fire insurance map accompanying this report solely for the limited use of its customer. No one other than the client is authorized to make copies. Upon request made directly to an EDR Account Executive, the client may be permitted to make a limited number of additional photocopies. This permission is conditioned upon compliance by the client, its customer and their agents with EDR's copyright policy; a copy of which is available upon request.

Disclaimer - Copyright and Trademark notice

This Report contains certain information obtained from a variety of public and other sources reasonably available to Environmental Data Resources, Inc. It cannot be concluded from this Report that coverage information for the target and surrounding properties does not exist from other sources. NO WARRANTY EXPRESSED OR IMPLIED, IS MADE WHATSOEVER IN CONNECTION WITH THIS REPORT. ENVIRONMENTAL DATA RESOURCES, INC. SPECIFICALLY DISCLAIMS THE MAKING OF ANY SUCH WARRANTIES, INCLUDING WITHOUT LIMITATION, MERCHANTABILITY OR FITNESS FOR A PARTICULAR USE OR PURPOSE. ALL RISK IS ASSUMED BY THE USER. IN NO EVENT SHALL ENVIRONMENTAL DATA RESOURCES, INC. BE LIABLE TO ANYONE, WHETHER ARISING OUT OF ERRORS OR OMISSIONS, NEGLIGENCE, ACCIDENT OR ANY OTHER CAUSE, FOR ANY LOSS OF DAMAGE, INCLUDING, WITHOUT LIMITATION, SPECIAL, INCIDENTAL CONSEQUENTIAL, OR EXEMPLARY DAMAGES. ANY LIABILITY ON THE PART OF ENVIRONMENTAL DATA RESOURCES, INC. IS STRICTLY LIMITED TO A REFUND OF THE AMOUNT PAID FOR THIS REPORT. Purchaser accepts this Report "AS IS". Any analyses, estimates, ratings, environmental risk levels or risk codes provided in this Report are provided for illustrative purposes only, and are not intended to provide, nor should they be interpreted as providing any facts regarding, or prediction or forecast of, any environmental risk for any property. Only a Phase I Environmental Site Assessment performed by an environmental professional can provide information regarding the environmental risk for any property. Additionally, the information provided in this Report is not to be construed as legal advice.

Copyright 2011 by Environmental Data Resources, Inc. All rights reserved. Reproduction in any media or format, in whole or in part, of any report or map of Environmental Data Resources, Inc., or its affiliates, is prohibited without prior written permission.

EDR and its logos (including Sanborn and Sanborn Map) are trademarks of Environmental Data Resources, Inc. or its affiliates. All other trademarks used herein are the property of their respective owners.

Sanborn Sheet Thumbnails

This Certified Sanborn Map Report is based upon the following Sanborn Fire Insurance map sheets.

2007 Source Sheets

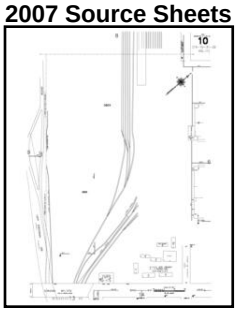

Volume 6A, Sheet 10

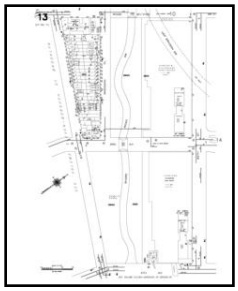

Volume 6A, Sheet 13

Volume 6A, Sheet 14

2006 Source Sheets

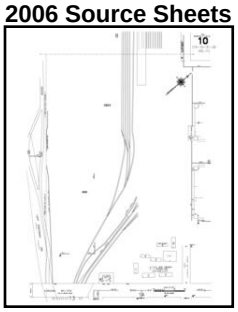

Volume 6A, Sheet 10

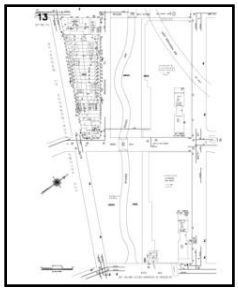

Volume 6A, Sheet 13

Volume 6A, Sheet 14

2005 Source Sheets

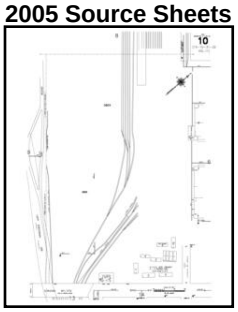

Volume 6A, Sheet 10

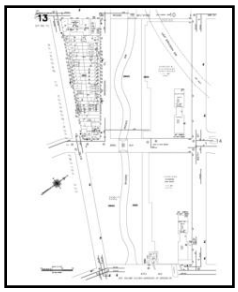

Volume 6A, Sheet 13

Volume 6A, Sheet 14

2004 Source Sheets

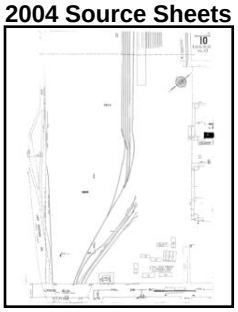

Volume 6A, Sheet 10

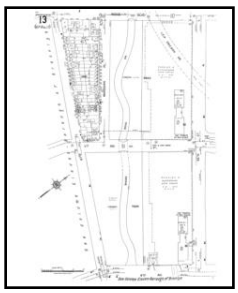

Volume 6A, Sheet 13

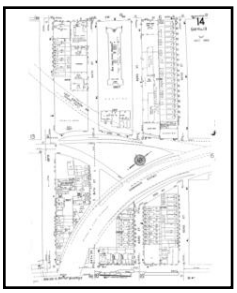

Volume 6A, Sheet 14

2003 Source Sheets

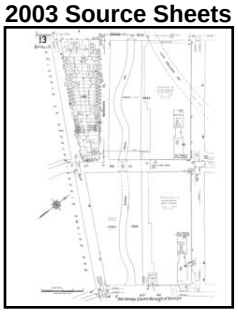

Volume 6A, Sheet 13

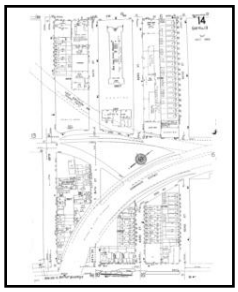

Volume 6A, Sheet 14

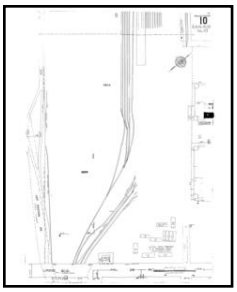

Volume 6A, Sheet 10

2002 Source Sheets

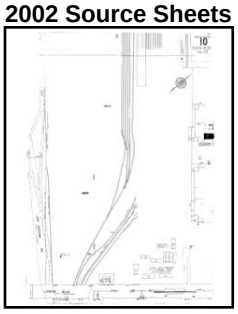

Volume 6A, Sheet 10

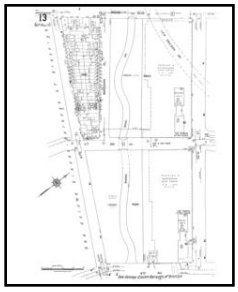

Volume 6A, Sheet 13

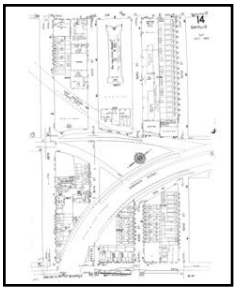

Volume 6A, Sheet 14

2001 Source Sheets

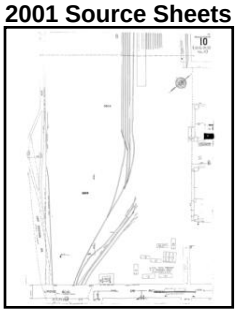

Volume 6A, Sheet 10

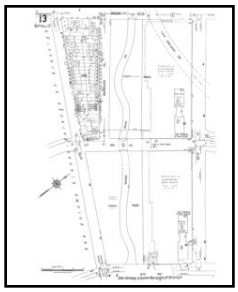

Volume 6A, Sheet 13

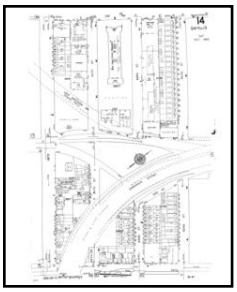

Volume 6A, Sheet 14

1995 Source Sheets



Volume 6A, Sheet 13

Volume 6A, Sheet 14

1994 Source Sheets



Volume 6A, Sheet 13

Volume 6A, Sheet 14



Volume 6A, Sheet 10

1993 Source Sheets

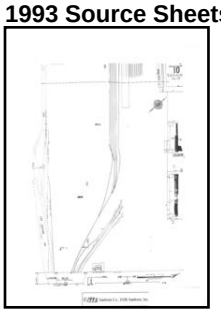

Volume 6A, Sheet 10



Volume 6A, Sheet 13

Volume 6A, Sheet 14

1992 Source Sheets

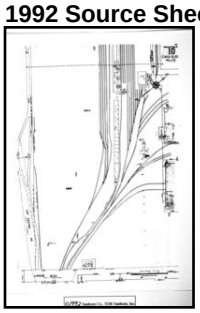

Volume 6A, Sheet 10

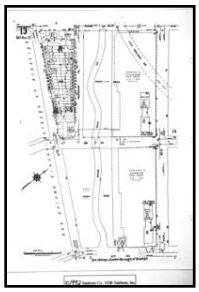

Volume 6A, Sheet 13

Volume 6A, Sheet 14

1991 Source Sheets

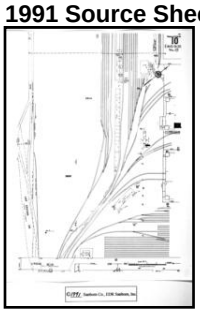

Volume 6A, Sheet 10

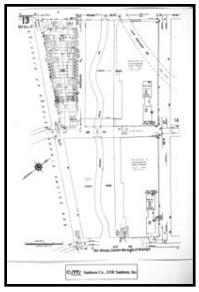

Volume 6A, Sheet 13

Volume 6A, Sheet 14

1990 Source Sheets

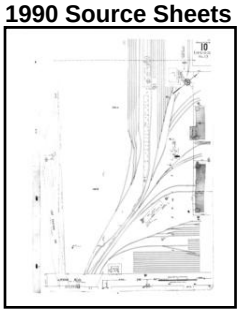

Volume 6A, Sheet 10

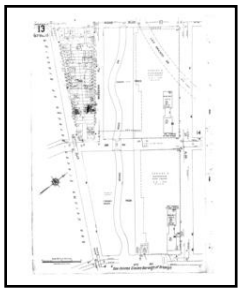

Volume 6A, Sheet 13

Volume 6A, Sheet 14

1988 Source Sheets

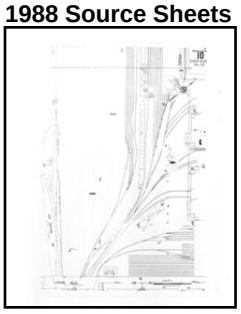

Volume 6A, Sheet 10

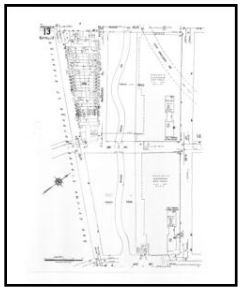

Volume 6A, Sheet 13

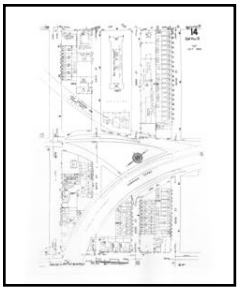

Volume 6A, Sheet 14

1987 Source Sheets

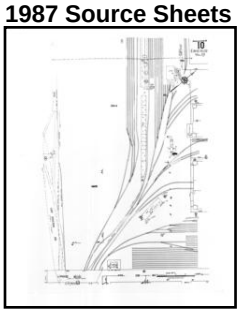

Volume 6A, Sheet 10

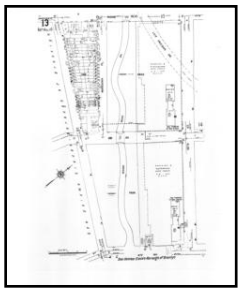

Volume 6A, Sheet 13

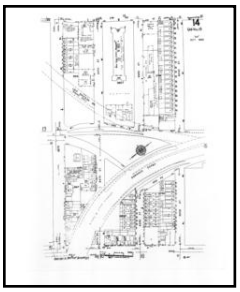

Volume 6A, Sheet 14

1986 Source Sheets

1982 Source Sheets

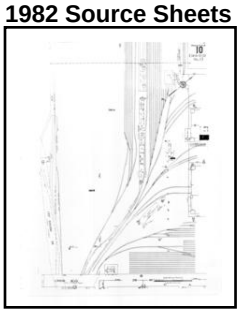

Volume 6A, Sheet 10

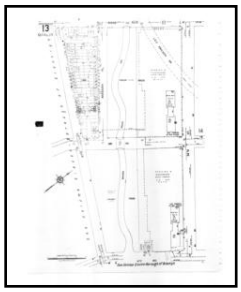

Volume 6A, Sheet 13

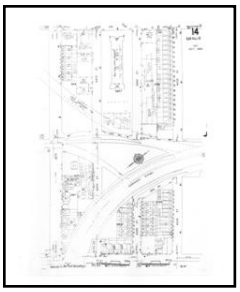

Volume 6A, Sheet 14

1980 Source Sheets



Volume 6A, Sheet 10



Volume 6A, Sheet 13

Volume 6A, Sheet 14

1979 Source Sheets

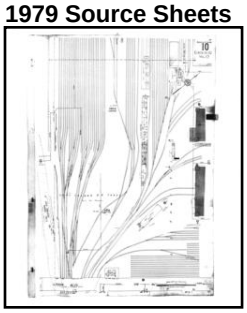

Volume 6A, Sheet 10



Volume 6A, Sheet 13

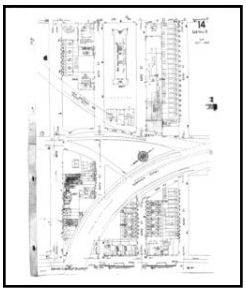

Volume 6A, Sheet 14

1978 Source Sheets



Volume 6A, Sheet 6

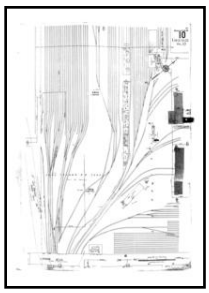

Volume 6A, Sheet 10

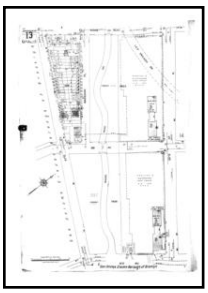

Volume 6A, Sheet 13

Volume 6A, Sheet 14

1976 Source Sheets

Volume 6A, Sheet 10



Volume 6A, Sheet 13

Volume 6A, Sheet 14

1970 Source Sheets



Volume 6A, Sheet 10

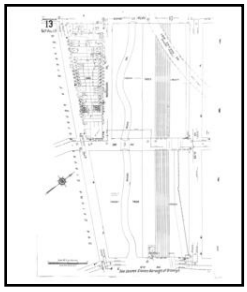

Volume 6A, Sheet 13

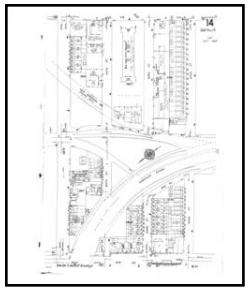

Volume 6A, Sheet 14

1951 Source Sheets

Volume 6A, Sheet 10

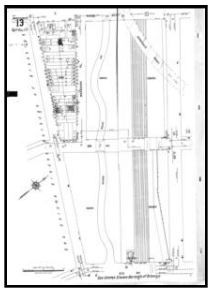

Volume 6A, Sheet 13



Volume 6A, Sheet 14

1942 Source Sheets



Volume 6A, Sheet 10

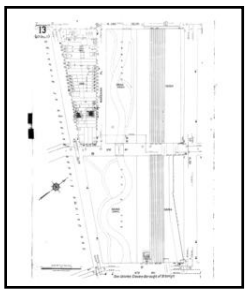

Volume 6A, Sheet 13



Volume 6A, Sheet 14

1926 Source Sheets

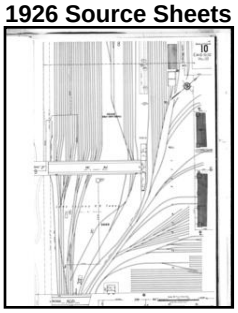

Volume 6A, Sheet 10

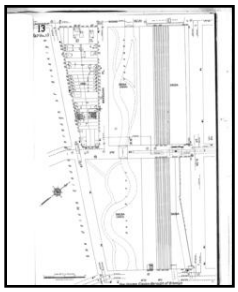

Volume 6A, Sheet 13



Volume 6A, Sheet 14

1905 Source Sheets

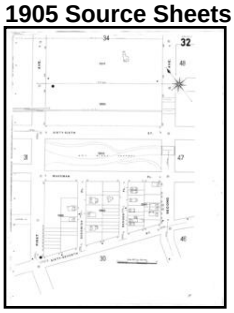

Volume 11, Sheet 32

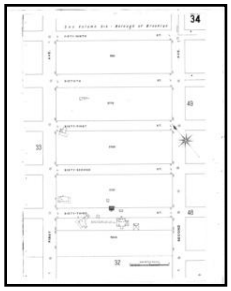

Volume 11, Sheet 34

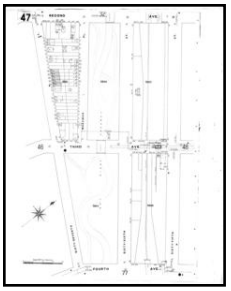

Volume 11, Sheet 47

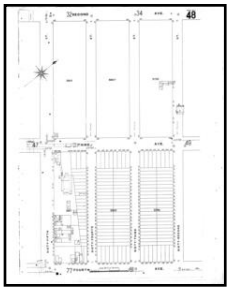

Volume 11, Sheet 48

1893 Source Sheets

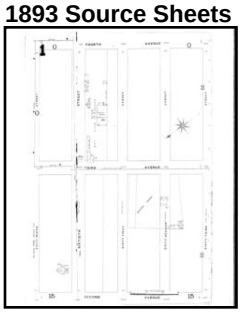

Volume A, Sheet 1

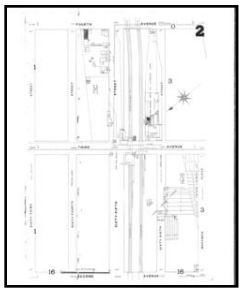

Volume A, Sheet 2

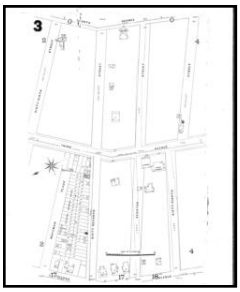

Volume A, Sheet 3

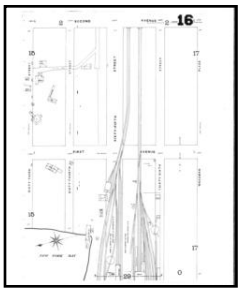

Volume A, Sheet 16

2007 Certified Sanborn Map

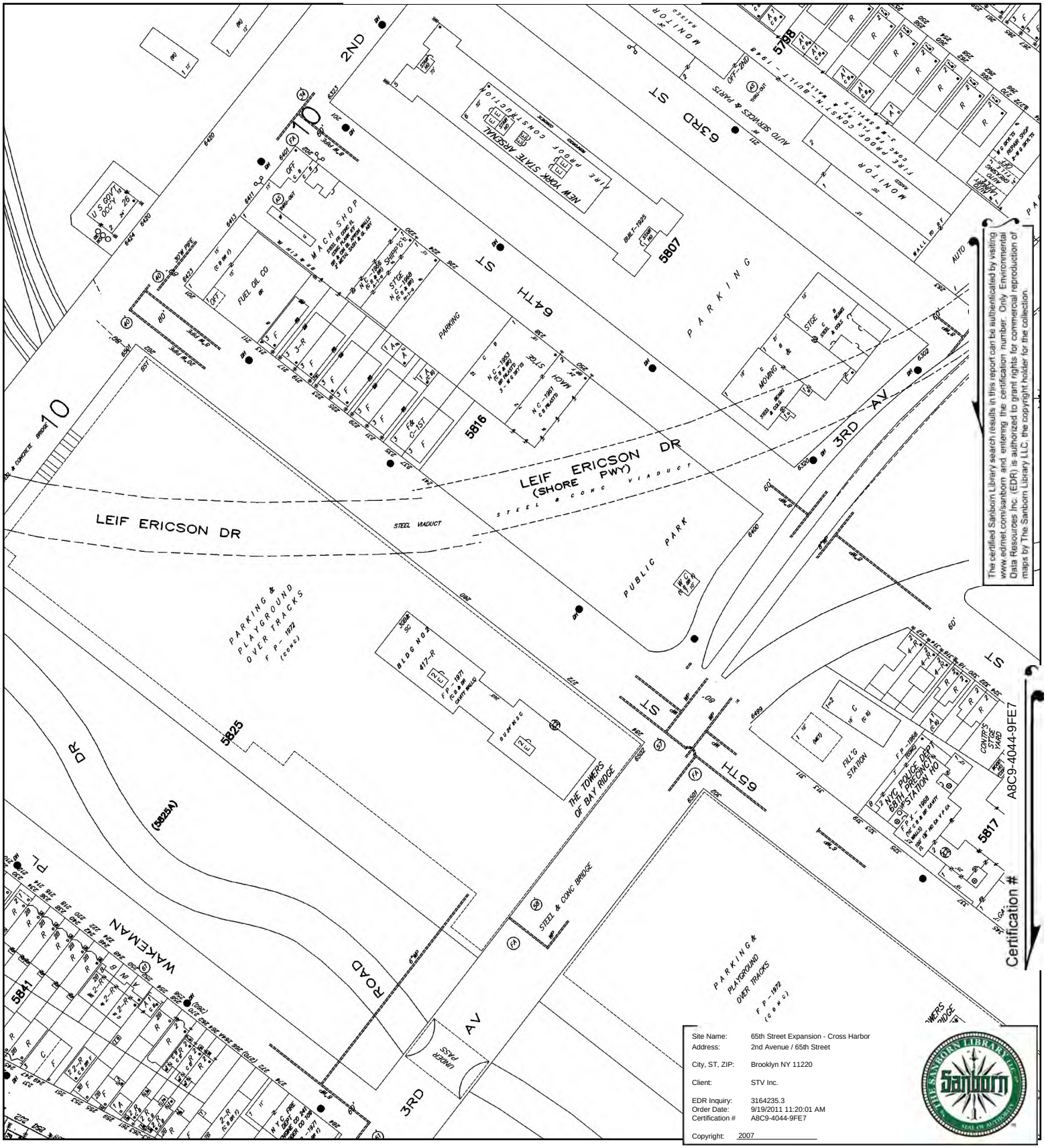

The certified Sanborn Library search results in this report can be authenticated by visiting www.edrnet.com/sanborn and entering the certification number. Only Environmental Data Resources Inc. (EDR) is authorized to grant rights for commercial reproduction of maps by The Sanborn Library LLC, the copyright holder for the collection.

Site Name:	65th Street Expansion - Cross Harbor
Address:	2nd Avenue / 65th Street
City, ST, ZIP:	Brooklyn NY 11220
Client:	STV Inc.
EDR Inquiry:	3164235.3
Order Date:	9/19/2011 11:20:01 AM
Certification #	A8C9-4044-9FE7
Copyright:	2007

This Certified Sanborn Map combines the following sheets.
Outlined areas indicate map sheets within the collection.

0 Feet 165 330 660

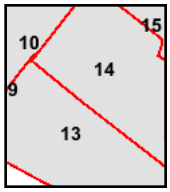

Volume 6A, Sheet 10
Volume 6A, Sheet 13
Volume 6A, Sheet 14

N

2006 Certified Sanborn Map

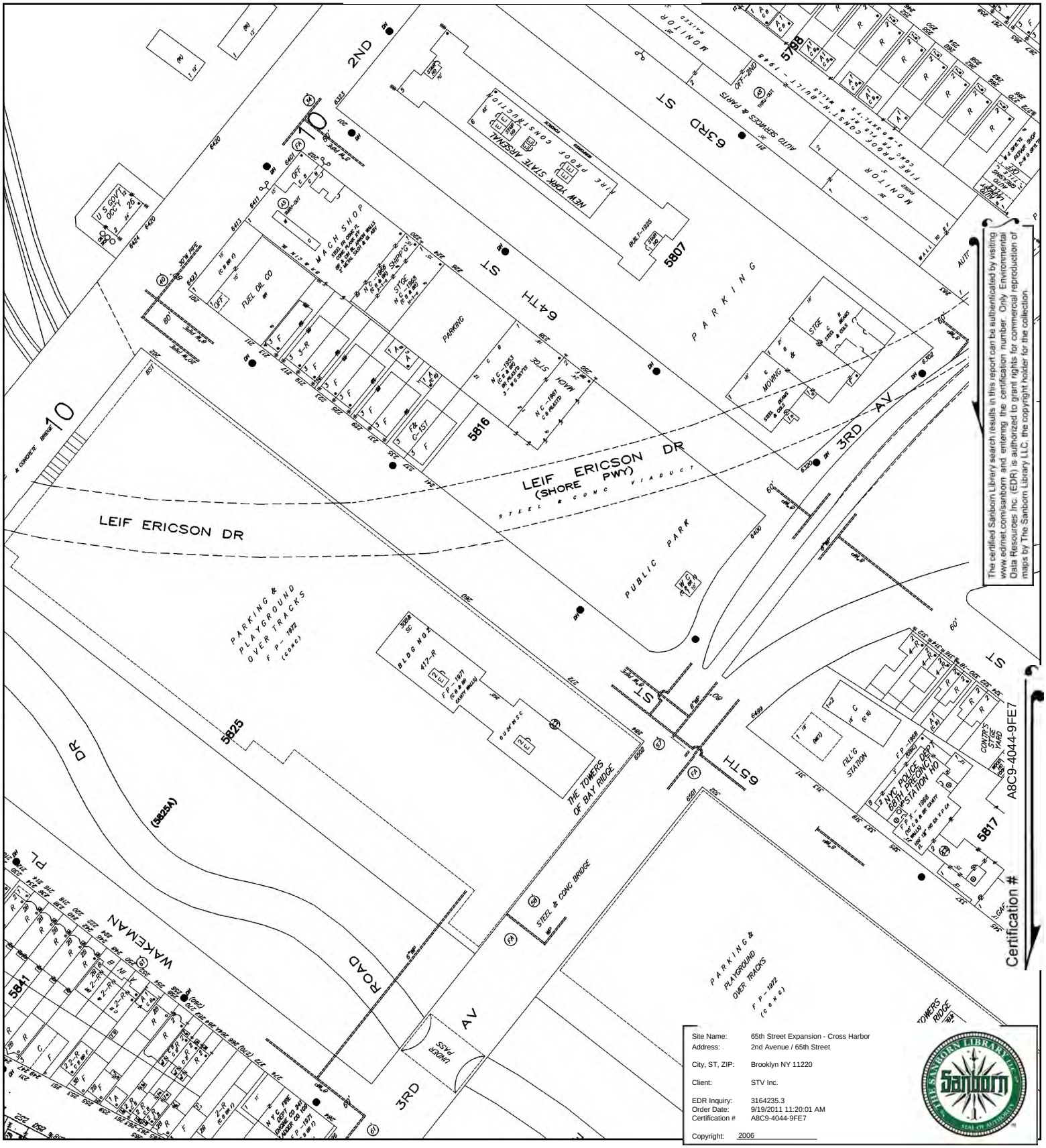

The certified Sanborn Library search results in this report can be authenticated by visiting www.edrnet.com/sanborn and entering the certification number. Only Environmental Data Resources Inc. (EDR) is authorized to grant rights for commercial reproduction of maps by The Sanborn Library LLC, the copyright holder for the collection.

Site Name:	65th Street Expansion - Cross Harbor
Address:	2nd Avenue / 65th Street
City, ST, ZIP:	Brooklyn NY 11220
Client:	STV Inc.
EDR Inquiry:	3164235.3
Order Date:	9/19/2011 11:20:01 AM
Certification #	A8C9-4044-9FE7
Copyright:	2006

This Certified Sanborn Map combines the following sheets.
Outlined areas indicate map sheets within the collection.

0 Feet 165 330 660

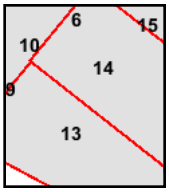

Volume 6A, Sheet 10
Volume 6A, Sheet 13
Volume 6A, Sheet 14

N