**East New York - Cross Harbor Portfolio**
Van Sinderen Ave. / Sutter Ave.
Brooklyn, NY 11212

Inquiry Number: 3164130.3
September 16, 2011

# Certified Sanborn® Map Report

EDR® Environmental Data Resources Inc

440 Wheelers Farms Road
Milford, CT 06461
800.352.0050
www.edrnet.com

# Certified Sanborn® Map Report

9/16/11

**Site Name:**
East New York - Cross Harbor
Van Sinderen Ave. / Sutter Ave.
Brooklyn, NY 11212

**Client Name:**
STV Inc.
225 Park Ave S
New York, NY 10003

EDR Inquiry # 3164130.3

Contact: Doane E. Cafferty

EDR® Environmental Data Resources Inc

The complete Sanborn Library collection has been searched by EDR, and fire insurance maps covering the target property location provided by STV Inc. were identified for the years listed below. The certified Sanborn Library search results in this report can be authenticated by visiting www.edrnet.com/sanborn and entering the certification number. Only Environmental Data Resources Inc. (EDR) is authorized to grant rights for commercial reproduction of maps by Sanborn Library LLC, the copyright holder for the collection.

## *Certified Sanborn Results:*

**Site Name:** East New York - Cross Harbor Portfolio
**Address:** Van Sinderen Ave. / Sutter Ave.
**City, State, Zip:** Brooklyn, NY 11212
**Cross Street:**
**P.O. #** 4014403
**Project:** Cross Harbor - East New York
**Certification #** E75A-41DD-9B5A

**Maps Provided:**

| | | | | |
|---|---|---|---|---|
| 2007 | 2001 | 1989 | 1977 | 1887 |
| 2006 | 1996 | 1987 | 1966 | |
| 2005 | 1995 | 1986 | 1950 | |
| 2004 | 1994 | 1983 | 1928 | |
| 2003 | 1992 | 1981 | 1908 | |
| 2002 | 1991 | 1979 | 1907 | |

Sanborn® Library search results
Certification # E75A-41DD-9B5A

The Sanborn Library includes more than 1.2 million Sanborn fire insurance maps, which track historical property usage in approximately 12,000 American cities and towns. Collections searched:

- ✔ Library of Congress
- ✔ University Publications of America
- ✔ EDR Private Collection

*The Sanborn Library LLC Since 1866™*

### Limited Permission To Make Copies

STV Inc. (the client) is permitted to make up to THREE photocopies of this Sanborn Map transmittal and each fire insurance map accompanying this report solely for the limited use of its customer. No one other than the client is authorized to make copies. Upon request made directly to an EDR Account Executive, the client may be permitted to make a limited number of additional photocopies. This permission is conditioned upon compliance by the client, its customer and their agents with EDR's copyright policy; a copy of which is available upon request.


**Disclaimer - Copyright and Trademark notice**

This Report contains certain information obtained from a variety of public and other sources reasonably available to Environmental Data Resources, Inc. It cannot be concluded from this Report that coverage information for the target and surrounding properties does not exist from other sources. NO WARRANTY EXPRESSED OR IMPLIED, IS MADE WHATSOEVER IN CONNECTION WITH THIS REPORT. ENVIRONMENTAL DATA RESOURCES, INC. SPECIFICALLY DISCLAIMS THE MAKING OF ANY SUCH WARRANTIES, INCLUDING WITHOUT LIMITATION, MERCHANTABILITY OR FITNESS FOR A PARTICULAR USE OR PURPOSE. ALL RISK IS ASSUMED BY THE USER. IN NO EVENT SHALL ENVIRONMENTAL DATA RESOURCES, INC. BE LIABLE TO ANYONE, WHETHER ARISING OUT OF ERRORS OR OMISSIONS, NEGLIGENCE, ACCIDENT OR ANY OTHER CAUSE, FOR ANY LOSS OF DAMAGE, INCLUDING, WITHOUT LIMITATION, SPECIAL, INCIDENTAL CONSEQUENTIAL, OR EXEMPLARY DAMAGES. ANY LIABILITY ON THE PART OF ENVIRONMENTAL DATA RESOURCES, INC. IS STRICTLY LIMITED TO A REFUND OF THE AMOUNT PAID FOR THIS REPORT. Purchaser accepts this Report "AS IS". Any analyses, estimates, ratings, environmental risk levels or risk codes provided in this Report are provided for illustrative purposes only, and are not intended to provide, nor should they be interpreted as providing any facts regarding, or prediction or forecast of, any environmental risk for any property. Only a Phase I Environmental Site Assessment performed by an environmental professional can provide information regarding the environmental risk for any property. Additionally, the information provided in this Report is not to be construed as legal advice.

Copyright 2011 by Environmental Data Resources, Inc. All rights reserved. Reproduction in any media or format, in whole or in part, of any report or map of Environmental Data Resources, Inc., or its affiliates, is prohibited without prior written permission.

EDR and its logos (including Sanborn and Sanborn Map) are trademarks of Environmental Data Resources, Inc. or its affiliates. All other trademarks used herein are the property of their respective owners.

## *Sanborn Sheet Thumbnails*

This Certified Sanborn Map Report is based upon the following Sanborn Fire Insurance map sheets.

### 2007 Source Sheets

Volume 16, Sheet 14



Volume 16, Sheet 15

Volume 16, Sheet 16



Volume 16, Sheet 21

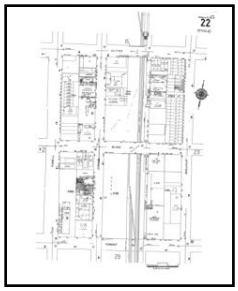

Volume 16, Sheet 22

Volume 16, Sheet 23

### 2006 Source Sheets

Volume 16, Sheet 14



Volume 16, Sheet 15



Volume 16, Sheet 16

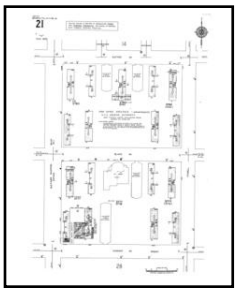

Volume 16, Sheet 21

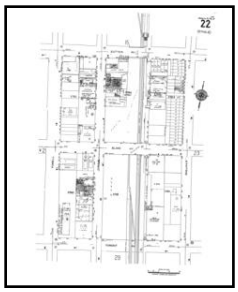

Volume 16, Sheet 22

Volume 16, Sheet 23

## 2005 Source Sheets

Volume 16, Sheet 14



Volume 16, Sheet 15



Volume 16, Sheet 16

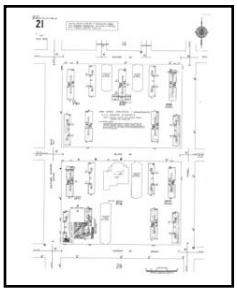

Volume 16, Sheet 21

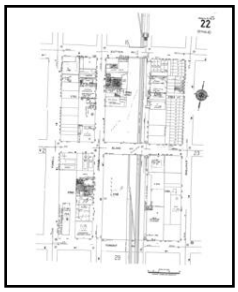

Volume 16, Sheet 22

Volume 16, Sheet 23

## 2004 Source Sheets

Volume 16, Sheet 14



Volume 16, Sheet 15



Volume 16, Sheet 16

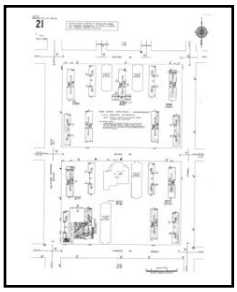

Volume 16, Sheet 21

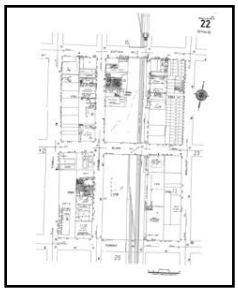

Volume 16, Sheet 22

Volume 16, Sheet 23

## 2003 Source Sheets

Volume 16, Sheet 14



Volume 16, Sheet 15



Volume 16, Sheet 16

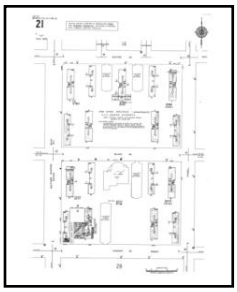

Volume 16, Sheet 21

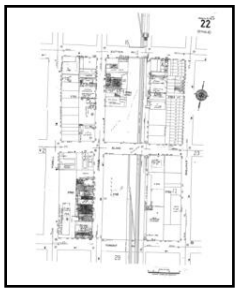

Volume 16, Sheet 22

Volume 16, Sheet 23

## 2002 Source Sheets

Volume 16, Sheet 14



Volume 16, Sheet 15



Volume 16, Sheet 16

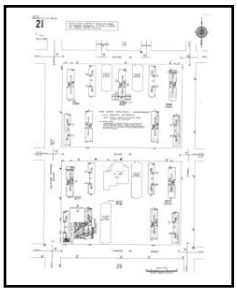

Volume 16, Sheet 21

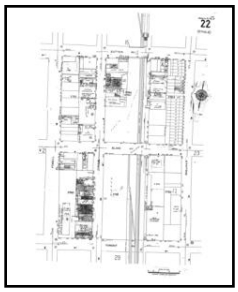

Volume 16, Sheet 22

Volume 16, Sheet 23

## 2001 Source Sheets

Volume 16, Sheet 14



Volume 16, Sheet 15



Volume 16, Sheet 16



Volume 16, Sheet 21

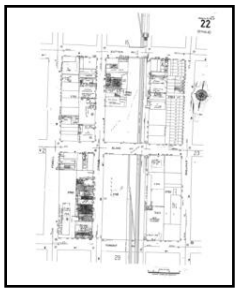

Volume 16, Sheet 22

Volume 16, Sheet 23

## 1996 Source Sheets



Volume 16, Sheet 14



Volume 16, Sheet 15



Volume 16, Sheet 16



Volume 16, Sheet 21

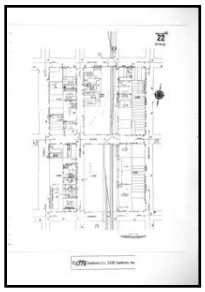

Volume 16, Sheet 22



Volume 16, Sheet 23

## 1995 Source Sheets



Volume 16, Sheet 14



Volume 16, Sheet 15

Volume 16, Sheet 16



Volume 16, Sheet 21



Volume 16, Sheet 22



Volume 16, Sheet 23

## 1994 Source Sheets

Volume 16, Sheet 14

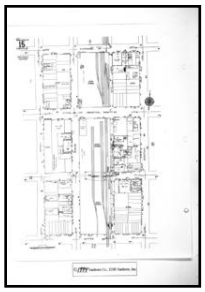

Volume 16, Sheet 15

Volume 16, Sheet 16



Volume 16, Sheet 21

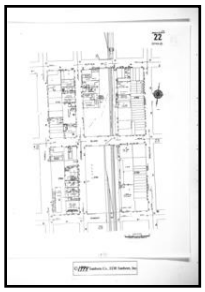

Volume 16, Sheet 22



Volume 16, Sheet 23

## 1992 Source Sheets

Volume 16, Sheet 14



Volume 16, Sheet 15

Volume 16, Sheet 16



Volume 16, Sheet 21

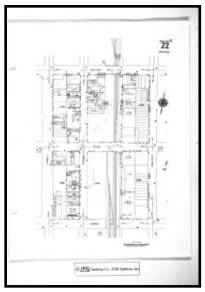

Volume 16, Sheet 22



Volume 16, Sheet 23

## 1991 Source Sheets



Volume 16, Sheet 16

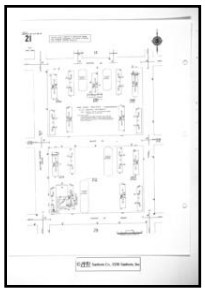

Volume 16, Sheet 21

Volume 16, Sheet 22

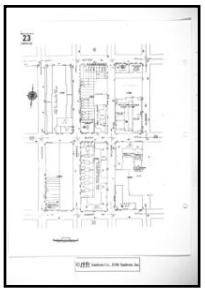

Volume 16, Sheet 23

Volume 16, Sheet 14



Volume 16, Sheet 15

## 1989 Source Sheets



Volume 16, Sheet 14



Volume 16, Sheet 15

Volume 16, Sheet 16



Volume 16, Sheet 21

Volume 16, Sheet 22



Volume 16, Sheet 23

## 1987 Source Sheets



Volume 16, Sheet 14



Volume 16, Sheet 15



Volume 16, Sheet 16

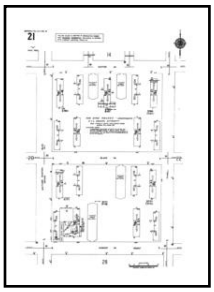

Volume 16, Sheet 21

Volume 16, Sheet 22

Volume 16, Sheet 23

## 1986 Source Sheets

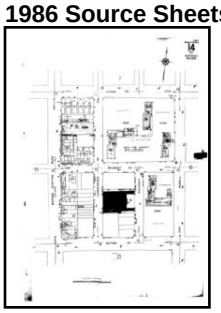

Volume 16, Sheet 14



Volume 16, Sheet 15



Volume 16, Sheet 16

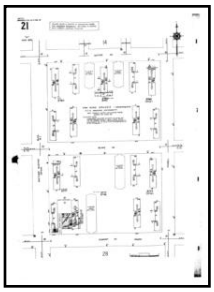

Volume 16, Sheet 21



Volume 16, Sheet 22

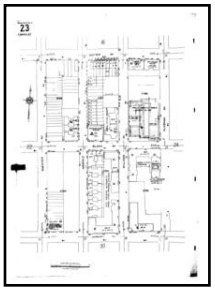

Volume 16, Sheet 23

## 1983 Source Sheets

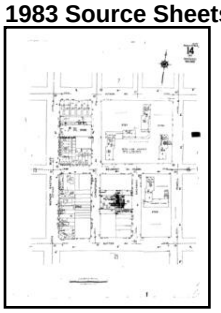

Volume 16, Sheet 14

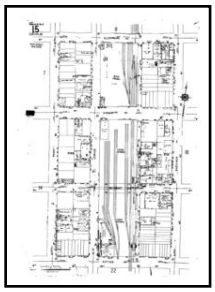

Volume 16, Sheet 15



Volume 16, Sheet 16

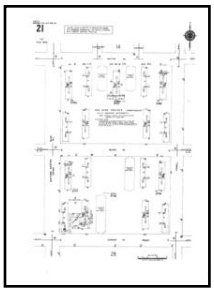

Volume 16, Sheet 21



Volume 16, Sheet 22

Volume 16, Sheet 23

## 1981 Source Sheets



Volume 16, Sheet 14



Volume 16, Sheet 15

Volume 16, Sheet 16



Volume 16, Sheet 21



Volume 16, Sheet 21

Volume 16, Sheet 22

Volume 16, Sheet 23

## 1979 Source Sheets

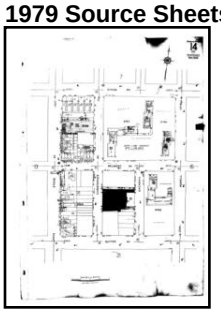

Volume 16, Sheet 14

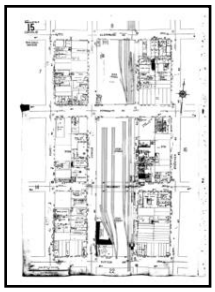

Volume 16, Sheet 15

Volume 16, Sheet 16

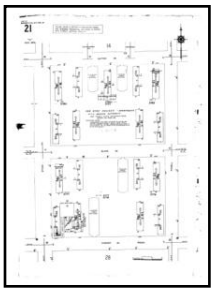

Volume 16, Sheet 21



Volume 16, Sheet 22



Volume 16, Sheet 23

## 1977 Source Sheets



Volume 16, Sheet 14

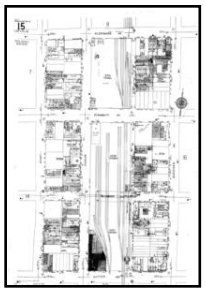

Volume 16, Sheet 15

Volume 16, Sheet 16



Volume 16, Sheet 21



Volume 16, Sheet 22

Volume 16, Sheet 23

## 1966 Source Sheets

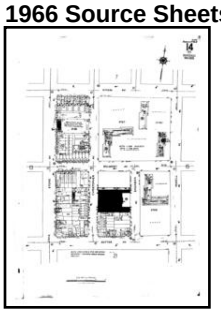

Volume 16, Sheet 14

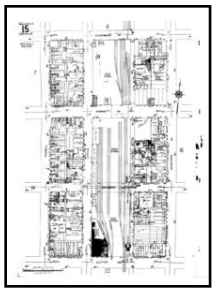

Volume 16, Sheet 15

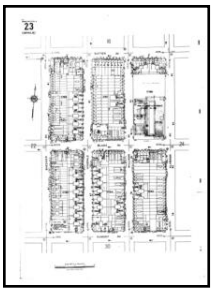

Volume 16, Sheet 23

Volume 16, Sheet 16

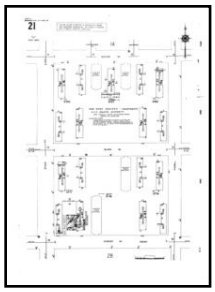

Volume 16, Sheet 21

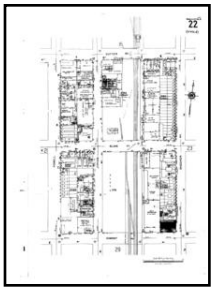

Volume 16, Sheet 22

## 1950 Source Sheets

Volume 16, Sheet 14



Volume 16, Sheet 15

Volume 16, Sheet 16

Volume 16, Sheet 21

Volume 16, Sheet 22



Volume 16, Sheet 23

## 1928 Source Sheets

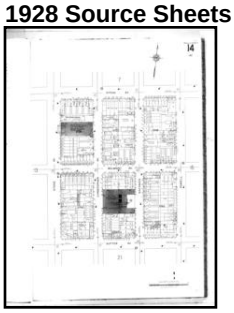

Volume 16, Sheet 14

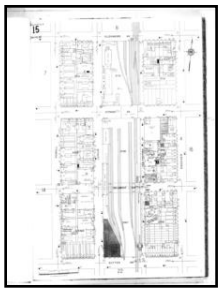

Volume 16, Sheet 15



Volume 16, Sheet 16

Volume 16, Sheet 21



Volume 16, Sheet 22

Volume 16, Sheet 23

## 1908 Source Sheets



Volume 8, Sheet 39

Volume 8, Sheet 40

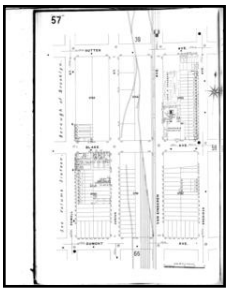

Volume 8, Sheet 57



Volume 8, Sheet 58

## 1907 Source Sheets



Volume 16, Sheet 16

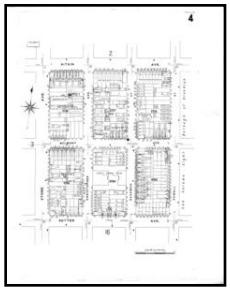

Volume 16, Sheet 4

## 1887 Source Sheets

Volume 8, Sheet 196

Volume 8, Sheet 197

Volume 8, Sheet 199



Volume 8, Sheet 200

# 2007 Certified Sanborn Map

The certified Sanborn Library search results in this report can be authenticated by visiting www.edrnet.com/sanborn and entering the certification number. Only Environmental Data Resources Inc. (EDR) is authorized to grant rights for commercial reproduction of maps by The Sanborn Library LLC, the copyright holder for the collection.

Certification # E75A-41DD-9B5A

| | |
|---|---|
| Site Name: | East New York - Cross Harbor Portfolio |
| Address: | Van Sinderen Ave. / Sutter Ave. |
| City, ST, ZIP: | Brooklyn NY 11212 |
| Client: | STV Inc. |
| EDR Inquiry: | 3164130.3 |
| Order Date: | 9/16/2011 1:52:04 PM |
| Certification # | E75A-41DD-9B5A |
| Copyright: | 2007 |

This Certified Sanborn Map combines the following sheets.
Outlined areas indicate map sheets within the collection.

0 Feet 165 330 660

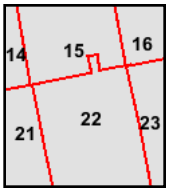


Volume 16, Sheet 14
Volume 16, Sheet 15
Volume 16, Sheet 16
Volume 16, Sheet 21
Volume 16, Sheet 22
Volume 16, Sheet 23

N

# 2006 Certified Sanborn Map

The certified Sanborn Library search results in this report can be authenticated by visiting www.edrnet.com/sanborn and entering the certification number. Only Environmental Data Resources Inc. (EDR) is authorized to grant rights for commercial reproduction of maps by The Sanborn Library LLC, the copyright holder for the collection.

Certification # E75A-41DD-9B5A

| | |
|---|---|
| Site Name: | East New York - Cross Harbor Portfolio |
| Address: | Van Sinderen Ave. / Sutter Ave. |
| City, ST, ZIP: | Brooklyn NY 11212 |
| Client: | STV Inc. |
| EDR Inquiry: | 3164130.3 |
| Order Date: | 9/16/2011 1:52:04 PM |
| Certification # | E75A-41DD-9B5A |
| Copyright: | 2006 |

This Certified Sanborn Map combines the following sheets.
Outlined areas indicate map sheets within the collection.

0 Feet 165 330 660

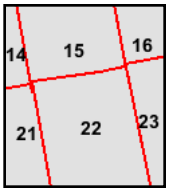


Volume 16, Sheet 14
Volume 16, Sheet 15
Volume 16, Sheet 16
Volume 16, Sheet 21
Volume 16, Sheet 22
Volume 16, Sheet 23

N

# 2005 Certified Sanborn Map

The certified Sanborn Library search results in this report can be authenticated by visiting www.edrnet.com/sanborn and entering the certification number. Only Environmental Data Resources Inc. (EDR) is authorized to grant rights for commercial reproduction of maps by The Sanborn Library LLC, the copyright holder for the collection.

Certification # E75A-41DD-9B5A

| | |
|---|---|
| Site Name: | East New York - Cross Harbor Portfolio |
| Address: | Van Sinderen Ave. / Sutter Ave. |
| City, ST, ZIP: | Brooklyn NY 11212 |
| Client: | STV Inc. |
| EDR Inquiry: | 3164130.3 |
| Order Date: | 9/16/2011 1:52:04 PM |
| Certification # | E75A-41DD-9B5A |
| Copyright: | 2005 |

This Certified Sanborn Map combines the following sheets.
Outlined areas indicate map sheets within the collection.

0 Feet 165 330 660

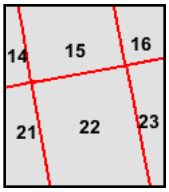


Volume 16, Sheet 14
Volume 16, Sheet 15
Volume 16, Sheet 16
Volume 16, Sheet 21
Volume 16, Sheet 22
Volume 16, Sheet 23

N

# 2004 Certified Sanborn Map

The certified Sanborn Library search results in this report can be authenticated by visiting www.edrnet.com/sanborn and entering the certification number. Only Environmental Data Resources Inc. (EDR) is authorized to grant rights for commercial reproduction of maps by The Sanborn Library LLC, the copyright holder for the collection.

Certification # E75A-41DD-9B5A

| | |
|---|---|
| Site Name: | East New York - Cross Harbor Portfolio |
| Address: | Van Sinderen Ave. / Sutter Ave. |
| City, ST, ZIP: | Brooklyn NY 11212 |
| Client: | STV Inc. |
| EDR Inquiry: | 3164130.3 |
| Order Date: | 9/16/2011 1:52:04 PM |
| Certification # | E75A-41DD-9B5A |
| Copyright: | 2004 |

This Certified Sanborn Map combines the following sheets.
Outlined areas indicate map sheets within the collection.

0 Feet 165 330 660

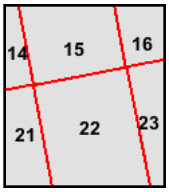


Volume 16, Sheet 14
Volume 16, Sheet 15
Volume 16, Sheet 16
Volume 16, Sheet 21
Volume 16, Sheet 22
Volume 16, Sheet 23

N

# 2003 Certified Sanborn Map

The certified Sanborn Library search results in this report can be authenticated by visiting www.edrnet.com/sanborn and entering the certification number. Only Environmental Data Resources Inc. (EDR) is authorized to grant rights for commercial reproduction of maps by The Sanborn Library LLC, the copyright holder for the collection.

Certification # E75A-41DD-9B5A

| | |
|---|---|
| Site Name: | East New York - Cross Harbor Portfolio |
| Address: | Van Sinderen Ave. / Sutter Ave. |
| City, ST, ZIP: | Brooklyn NY 11212 |
| Client: | STV Inc. |
| EDR Inquiry: | 3164130.3 |
| Order Date: | 9/16/2011 1:52:04 PM |
| Certification # | E75A-41DD-9B5A |
| Copyright: | 2003 |

This Certified Sanborn Map combines the following sheets.
Outlined areas indicate map sheets within the collection.

0 Feet 165 330 660

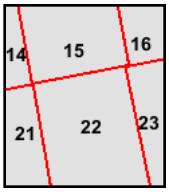


Volume 16, Sheet 14
Volume 16, Sheet 15
Volume 16, Sheet 16
Volume 16, Sheet 21
Volume 16, Sheet 22
Volume 16, Sheet 23

N.

# 2002 Certified Sanborn Map

The certified Sanborn Library search results in this report can be authenticated by visiting www.edrnet.com/sanborn and entering the certification number. Only Environmental Data Resources Inc. (EDR) is authorized to grant rights for commercial reproduction of maps by The Sanborn Library LLC, the copyright holder for the collection.

Certification # E75A-41DD-9B5A

| | |
|---|---|
| Site Name: | East New York - Cross Harbor Portfolio |
| Address: | Van Sinderen Ave. / Sutter Ave. |
| City, ST, ZIP: | Brooklyn NY 11212 |
| Client: | STV Inc. |
| EDR Inquiry: | 3164130.3 |
| Order Date: | 9/16/2011 1:52:04 PM |
| Certification # | E75A-41DD-9B5A |
| Copyright: | 2002 |

This Certified Sanborn Map combines the following sheets.
Outlined areas indicate map sheets within the collection.

0 Feet 165 330 660

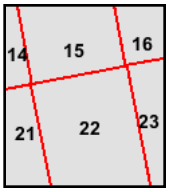


Volume 16, Sheet 14
Volume 16, Sheet 15
Volume 16, Sheet 16
Volume 16, Sheet 21
Volume 16, Sheet 22
Volume 16, Sheet 23

N

# 2001 Certified Sanborn Map

The certified Sanborn Library search results in this report can be authenticated by visiting www.edrnet.com/sanborn and entering the certification number. Only Environmental Data Resources Inc. (EDR) is authorized to grant rights for commercial reproduction of maps by The Sanborn Library LLC, the copyright holder for the collection.

Certification # E75A-41DD-9B5A

| | |
|---|---|
| Site Name: | East New York - Cross Harbor Portfolio |
| Address: | Van Sinderen Ave. / Sutter Ave. |
| City, ST, ZIP: | Brooklyn NY 11212 |
| Client: | STV Inc. |
| EDR Inquiry: | 3164130.3 |
| Order Date: | 9/16/2011 1:52:04 PM |
| Certification # | E75A-41DD-9B5A |
| Copyright: | 2001 |

This Certified Sanborn Map combines the following sheets.
Outlined areas indicate map sheets within the collection.

0 Feet 165 330 660

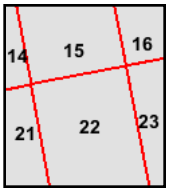


Volume 16, Sheet 14
Volume 16, Sheet 15
Volume 16, Sheet 16
Volume 16, Sheet 21
Volume 16, Sheet 22
Volume 16, Sheet 23

N

# 1996 Certified Sanborn Map

The certified Sanborn Library search results in this report can be authenticated by visiting www.edrnet.com/sanborn and entering the certification number. Only Environmental Data Resources Inc. (EDR) is authorized to grant rights for commercial reproduction of maps by The Sanborn Library LLC, the copyright holder for the collection.

Certification # E75A-41DD-9B5A

| | |
|---|---|
| Site Name: | East New York - Cross Harbor Portfolio |
| Address: | Van Sinderen Ave. / Sutter Ave. |
| City, ST, ZIP: | Brooklyn NY 11212 |
| Client: | STV Inc. |
| EDR Inquiry: | 3164130.3 |
| Order Date: | 9/16/2011 1:52:04 PM |
| Certification # | E75A-41DD-9B5A |
| Copyright: | 1996 |

This Certified Sanborn Map combines the following sheets.
Outlined areas indicate map sheets within the collection.

0 Feet 165 330 660

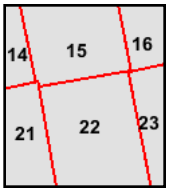


Volume 16, Sheet 14
Volume 16, Sheet 15
Volume 16, Sheet 16
Volume 16, Sheet 21
Volume 16, Sheet 22
Volume 16, Sheet 23

N

# 1995 Certified Sanborn Map

The certified Sanborn Library search results in this report can be authenticated by visiting www.edrnet.com/sanborn and entering the certification number. Only Environmental Data Resources Inc. (EDR) is authorized to grant rights for commercial reproduction of maps by The Sanborn Library LLC, the copyright holder for the collection.

Certification # E75A-41DD-9B5A

| | |
|---|---|
| Site Name: | East New York - Cross Harbor Portfolio |
| Address: | Van Sinderen Ave. / Sutter Ave. |
| City, ST, ZIP: | Brooklyn NY 11212 |
| Client: | STV Inc. |
| EDR Inquiry: | 3164130.3 |
| Order Date: | 9/16/2011 1:52:04 PM |
| Certification # | E75A-41DD-9B5A |
| Copyright: | 1995 |

This Certified Sanborn Map combines the following sheets.
Outlined areas indicate map sheets within the collection.

0 Feet 165 330 660

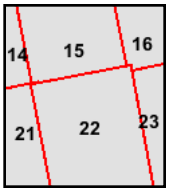


Volume 16, Sheet 14
Volume 16, Sheet 15
Volume 16, Sheet 16
Volume 16, Sheet 21
Volume 16, Sheet 22
Volume 16, Sheet 23

N

# 1994 Certified Sanborn Map

The certified Sanborn Library search results in this report can be authenticated by visiting www.edrnet.com/sanborn and entering the certification number. Only Environmental Data Resources Inc. (EDR) is authorized to grant rights for commercial reproduction of maps by The Sanborn Library LLC, the copyright holder for the collection.

Certification # E75A-41DD-9B5A

| | |
|---|---|
| Site Name: | East New York - Cross Harbor Portfolio |
| Address: | Van Sinderen Ave. / Sutter Ave. |
| City, ST, ZIP: | Brooklyn NY 11212 |
| Client: | STV Inc. |
| EDR Inquiry: | 3164130.3 |
| Order Date: | 9/16/2011 1:52:04 PM |
| Certification # | E75A-41DD-9B5A |
| Copyright: | 1994 |

This Certified Sanborn Map combines the following sheets.
Outlined areas indicate map sheets within the collection.

0 Feet 165 330 660

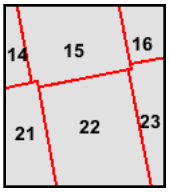


Volume 16, Sheet 14
Volume 16, Sheet 15
Volume 16, Sheet 16
Volume 16, Sheet 21
Volume 16, Sheet 22
Volume 16, Sheet 23

N

# 1992 Certified Sanborn Map

The certified Sanborn Library search results in this report can be authenticated by visiting www.edrnet.com/sanborn and entering the certification number. Only Environmental Data Resources Inc. (EDR) is authorized to grant rights for commercial reproduction of maps by The Sanborn Library LLC, the copyright holder for the collection.

Certification # E75A-41DD-9B5A

| | |
|---|---|
| Site Name: | East New York - Cross Harbor Portfolio |
| Address: | Van Sinderen Ave. / Sutter Ave. |
| City, ST, ZIP: | Brooklyn NY 11212 |
| Client: | STV Inc. |
| EDR Inquiry: | 3164130.3 |
| Order Date: | 9/16/2011 1:52:04 PM |
| Certification # | E75A-41DD-9B5A |
| Copyright: | 1992 |

This Certified Sanborn Map combines the following sheets.
Outlined areas indicate map sheets within the collection.

0 Feet 165 330 660

Volume 16, Sheet 14
Volume 16, Sheet 15
Volume 16, Sheet 16
Volume 16, Sheet 21
Volume 16, Sheet 22
Volume 16, Sheet 23

N

# 1991 Certified Sanborn Map

The certified Sanborn Library search results in this report can be authenticated by visiting www.edrnet.com/sanborn and entering the certification number. Only Environmental Data Resources Inc. (EDR) is authorized to grant rights for commercial reproduction of maps by The Sanborn Library LLC, the copyright holder for the collection.

Certification # E75A-41DD-9B5A

| | |
|---|---|
| Site Name: | East New York - Cross Harbor Portfolio |
| Address: | Van Sinderen Ave. / Sutter Ave. |
| City, ST, ZIP: | Brooklyn NY 11212 |
| Client: | STV Inc. |
| EDR Inquiry: | 3164130.3 |
| Order Date: | 9/16/2011 1:52:04 PM |
| Certification # | E75A-41DD-9B5A |
| Copyright: | 1991 |

This Certified Sanborn Map combines the following sheets.
Outlined areas indicate map sheets within the collection.

0 Feet 165 330 660

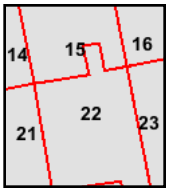


Volume 16, Sheet 16
Volume 16, Sheet 21
Volume 16, Sheet 22
Volume 16, Sheet 23
Volume 16, Sheet 14
Volume 16, Sheet 15

N

# 1989 Certified Sanborn Map

The certified Sanborn Library search results in this report can be authenticated by visiting www.edrnet.com/sanborn and entering the certification number. Only Environmental Data Resources Inc. (EDR) is authorized to grant rights for commercial reproduction of maps by The Sanborn Library LLC, the copyright holder for the collection.

Certification # E75A-41DD-9B5A

| | |
|---|---|
| Site Name: | East New York - Cross Harbor Portfolio |
| Address: | Van Sinderen Ave. / Sutter Ave. |
| City, ST, ZIP: | Brooklyn NY 11212 |
| Client: | STV Inc. |
| EDR Inquiry: | 3164130.3 |
| Order Date: | 9/16/2011 1:52:04 PM |
| Certification # | E75A-41DD-9B5A |
| Copyright: | 1989 |

This Certified Sanborn Map combines the following sheets.
Outlined areas indicate map sheets within the collection.

0 Feet 165 330 660

Volume 16, Sheet 14
Volume 16, Sheet 15
Volume 16, Sheet 16
Volume 16, Sheet 21
Volume 16, Sheet 22
Volume 16, Sheet 23

N

# 1987 Certified Sanborn Map

The certified Sanborn Library search results in this report can be authenticated by visiting www.edrnet.com/sanborn and entering the certification number. Only Environmental Data Resources Inc. (EDR) is authorized to grant rights for commercial reproduction of maps by The Sanborn Library LLC, the copyright holder for the collection.

Certification # E75A-41DD-9B5A

| | |
|---|---|
| Site Name: | East New York - Cross Harbor Portfolio |
| Address: | Van Sinderen Ave. / Sutter Ave. |
| City, ST, ZIP: | Brooklyn NY 11212 |
| Client: | STV Inc. |
| EDR Inquiry: | 3164130.3 |
| Order Date: | 9/16/2011 1:52:04 PM |
| Certification # | E75A-41DD-9B5A |
| Copyright: | 1987 |

This Certified Sanborn Map combines the following sheets.
Outlined areas indicate map sheets within the collection.

0 Feet 165 330 660

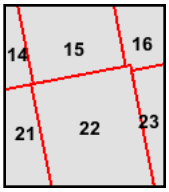


Volume 16, Sheet 14
Volume 16, Sheet 15
Volume 16, Sheet 16
Volume 16, Sheet 21
Volume 16, Sheet 22
Volume 16, Sheet 23

N

# 1986 Certified Sanborn Map

The certified Sanborn Library search results in this report can be authenticated by visiting www.edrnet.com/sanborn and entering the certification number. Only Environmental Data Resources Inc. (EDR) is authorized to grant rights for commercial reproduction of maps by The Sanborn Library LLC, the copyright holder for the collection.

Certification # E75A-41DD-9B5A

| | |
|---|---|
| Site Name: | East New York - Cross Harbor Portfolio |
| Address: | Van Sinderen Ave. / Sutter Ave. |
| City, ST, ZIP: | Brooklyn NY 11212 |
| Client: | STV Inc. |
| EDR Inquiry: | 3164130.3 |
| Order Date: | 9/16/2011 1:52:04 PM |
| Certification # | E75A-41DD-9B5A |
| Copyright: | 1986 |

This Certified Sanborn Map combines the following sheets.
Outlined areas indicate map sheets within the collection.

0 Feet 165 330 660

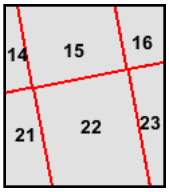


Volume 16, Sheet 14
Volume 16, Sheet 15
Volume 16, Sheet 16
Volume 16, Sheet 21
Volume 16, Sheet 22
Volume 16, Sheet 23

N

# 1983 Certified Sanborn Map

The certified Sanborn Library search results in this report can be authenticated by visiting www.edrnet.com/sanborn and entering the certification number. Only Environmental Data Resources Inc. (EDR) is authorized to grant rights for commercial reproduction of maps by The Sanborn Library LLC, the copyright holder for the collection.

Certification # E75A-41DD-9B5A

| | |
|---|---|
| Site Name: | East New York - Cross Harbor Portfolio |
| Address: | Van Sinderen Ave. / Sutter Ave. |
| City, ST, ZIP: | Brooklyn NY 11212 |
| Client: | STV Inc. |
| EDR Inquiry: | 3164130.3 |
| Order Date: | 9/16/2011 1:52:04 PM |
| Certification # | E75A-41DD-9B5A |
| Copyright: | 1983 |

This Certified Sanborn Map combines the following sheets.
Outlined areas indicate map sheets within the collection.

0 Feet 165 330 660

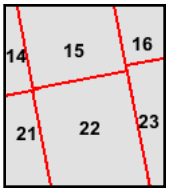


Volume 16, Sheet 14
Volume 16, Sheet 15
Volume 16, Sheet 16
Volume 16, Sheet 21
Volume 16, Sheet 22
Volume 16, Sheet 23

N

# 1981 Certified Sanborn Map

The certified Sanborn Library search results in this report can be authenticated by visiting www.edrnet.com/sanborn and entering the certification number. Only Environmental Data Resources Inc. (EDR) is authorized to grant rights for commercial reproduction of maps by The Sanborn Library LLC, the copyright holder for the collection.

Certification # E75A-41DD-9B5A

| | |
|---|---|
| Site Name: | East New York - Cross Harbor Portfolio |
| Address: | Van Sinderen Ave. / Sutter Ave. |
| City, ST, ZIP: | Brooklyn NY 11212 |
| Client: | STV Inc. |
| EDR Inquiry: | 3164130.3 |
| Order Date: | 9/16/2011 1:52:04 PM |
| Certification # | E75A-41DD-9B5A |
| Copyright: | 1981 |

This Certified Sanborn Map combines the following sheets.
Outlined areas indicate map sheets within the collection.

0 Feet 165 330 660

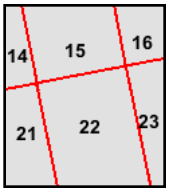


Volume 16, Sheet 14
Volume 16, Sheet 15
Volume 16, Sheet 16
Volume 16, Sheet 21
Volume 16, Sheet 21
Volume 16, Sheet 22
Volume 16, Sheet 23

N

# 1979 Certified Sanborn Map

The certified Sanborn Library search results in this report can be authenticated by visiting www.edrnet.com/sanborn and entering the certification number. Only Environmental Data Resources Inc. (EDR) is authorized to grant rights for commercial reproduction of maps by The Sanborn Library LLC, the copyright holder for the collection.

Certification # E75A-41DD-9B5A

| | |
|---|---|
| Site Name: | East New York - Cross Harbor Portfolio |
| Address: | Van Sinderen Ave. / Sutter Ave. |
| City, ST, ZIP: | Brooklyn NY 11212 |
| Client: | STV Inc. |
| EDR Inquiry: | 3164130.3 |
| Order Date: | 9/16/2011 1:52:04 PM |
| Certification # | E75A-41DD-9B5A |
| Copyright: | 1979 |

This Certified Sanborn Map combines the following sheets.
Outlined areas indicate map sheets within the collection.

0 Feet 165 330 660

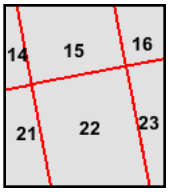


Volume 16, Sheet 14
Volume 16, Sheet 15
Volume 16, Sheet 16
Volume 16, Sheet 21
Volume 16, Sheet 22
Volume 16, Sheet 23

N

# 1977 Certified Sanborn Map

The certified Sanborn Library search results in this report can be authenticated by visiting www.edrnet.com/sanborn and entering the certification number. Only Environmental Data Resources Inc. (EDR) is authorized to grant rights for commercial reproduction of maps by The Sanborn Library LLC, the copyright holder for the collection.

Certification # E75A-41DD-9B5A

| | |
|---|---|
| Site Name: | East New York - Cross Harbor Portfolio |
| Address: | Van Sinderen Ave. / Sutter Ave. |
| City, ST, ZIP: | Brooklyn NY 11212 |
| Client: | STV Inc. |
| EDR Inquiry: | 3164130.3 |
| Order Date: | 9/16/2011 1:52:04 PM |
| Certification # | E75A-41DD-9B5A |
| Copyright: | 1977 |

This Certified Sanborn Map combines the following sheets.
Outlined areas indicate map sheets within the collection.

0 Feet 165 330 660

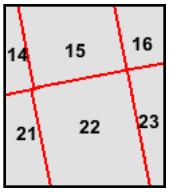


Volume 16, Sheet 14
Volume 16, Sheet 15
Volume 16, Sheet 16
Volume 16, Sheet 21
Volume 16, Sheet 22
Volume 16, Sheet 23

N

# 1966 Certified Sanborn Map

The certified Sanborn Library search results in this report can be authenticated by visiting www.edrnet.com/sanborn and entering the certification number. Only Environmental Data Resources Inc. (EDRI) is authorized to grant rights for commercial reproduction of maps by The Sanborn Library LLC, the copyright holder for the collection.

Certification # E75A-41DD-9B5A

| | |
|---|---|
| Site Name: | East New York - Cross Harbor Portfolio |
| Address: | Van Sinderen Ave. / Sutter Ave. |
| City, ST, ZIP: | Brooklyn NY 11212 |
| Client: | STV Inc. |
| EDR Inquiry: | 3164130.3 |
| Order Date: | 9/16/2011 1:52:04 PM |
| Certification # | E75A-41DD-9B5A |
| Copyright: | 1966 |

This Certified Sanborn Map combines the following sheets.
Outlined areas indicate map sheets within the collection.

0 Feet 165 330 660

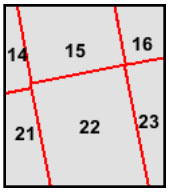


Volume 16, Sheet 14
Volume 16, Sheet 15
Volume 16, Sheet 23
Volume 16, Sheet 16
Volume 16, Sheet 21
Volume 16, Sheet 22

N

# 1950 Certified Sanborn Map

The certified Sanborn Library search results in this report can be authenticated by visiting www.edrnet.com/sanborn and entering the certification number. Only Environmental Data Resources Inc. (EDR) is authorized to grant rights for commercial reproduction of maps by The Sanborn Library LLC, the copyright holder for the collection.

Certification # E75A-41DD-9B5A

| | |
|---|---|
| Site Name: | East New York - Cross Harbor Portfolio |
| Address: | Van Sinderen Ave. / Sutter Ave. |
| City, ST, ZIP: | Brooklyn NY 11212 |
| Client: | STV Inc. |
| EDR Inquiry: | 3164130.3 |
| Order Date: | 9/16/2011 1:52:04 PM |
| Certification # | E75A-41DD-9B5A |
| Copyright: | 1950 |

This Certified Sanborn Map combines the following sheets.
Outlined areas indicate map sheets within the collection.

0 Feet 165 330 660

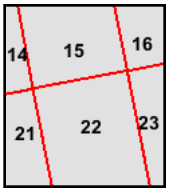


Volume 16, Sheet 14
Volume 16, Sheet 15
Volume 16, Sheet 16
Volume 16, Sheet 21
Volume 16, Sheet 22
Volume 16, Sheet 23

N

# 1928 Certified Sanborn Map

The certified Sanborn Library search results in this report can be authenticated by visiting www.edrnet.com/sanborn and entering the certification number. Only Environmental Data Resources Inc. (EDR) is authorized to grant rights for commercial reproduction of maps by The Sanborn Library LLC, the copyright holder for the collection.

Certification # E75A-41DD-9B5A

| | |
|---|---|
| Site Name: | East New York - Cross Harbor Portfolio |
| Address: | Van Sinderen Ave. / Sutter Ave. |
| City, ST, ZIP: | Brooklyn NY 11212 |
| Client: | STV Inc. |
| EDR Inquiry: | 3164130.3 |
| Order Date: | 9/16/2011 1:52:04 PM |
| Certification # | E75A-41DD-9B5A |
| Copyright: | 1928 |

This Certified Sanborn Map combines the following sheets.
Outlined areas indicate map sheets within the collection.

0 Feet 165 330 660

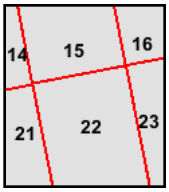


Volume 16, Sheet 14
Volume 16, Sheet 15
Volume 16, Sheet 16
Volume 16, Sheet 21
Volume 16, Sheet 22
Volume 16, Sheet 23

N

# 1908 Certified Sanborn Map

The certified Sanborn Library search results in this report can be authenticated by visiting www.edrnet.com/sanborn and entering the certification number. Only Environmental Data Resources Inc. (EDR) is authorized to grant rights for commercial reproduction of maps by The Sanborn Library LLC, the copyright holder for the collection.

Certification # E75A-41DD-9B5A

| | |
|---|---|
| Site Name: | East New York - Cross Harbor Portfolio |
| Address: | Van Sinderen Ave. / Sutter Ave. |
| City, ST, ZIP: | Brooklyn NY 11212 |
| Client: | STV Inc. |
| EDR Inquiry: | 3164130.3 |
| Order Date: | 9/16/2011 1:52:04 PM |
| Certification # | E75A-41DD-9B5A |
| Copyright: | 1908 |

This Certified Sanborn Map combines the following sheets.
Outlined areas indicate map sheets within the collection.

0 Feet 165 330 660

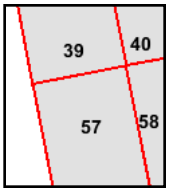


Volume 8, Sheet 39
Volume 8, Sheet 40
Volume 8, Sheet 57
Volume 8, Sheet 58

N

# 1907 Certified Sanborn Map

| | |
|---|---|
| Site Name: | East New York - Cross Harbor Portfolio |
| Address: | Van Sinderen Ave. / Sutter Ave. |
| City, ST, ZIP: | Brooklyn NY 11212 |
| Client: | STV Inc. |
| EDR Inquiry: | 3164130.3 |
| Order Date: | 9/16/2011 1:52:04 PM |
| Certification # | E75A-41DD-9B5A |
| Copyright: | 1907 |

This Certified Sanborn Map combines the following sheets.
Outlined areas indicate map sheets within the collection.

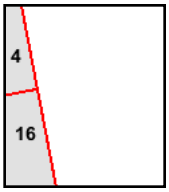


Volume 16, Sheet 16
Volume 16, Sheet 4

0 Feet 165 330 660

N

# 1887 Certified Sanborn Map

The certified Sanborn Library search results in this report can be authenticated by visiting www.edrnet.com/sanborn and entering the certification number. Only Environmental Data Resources Inc. (EDR) is authorized to grant rights for commercial reproduction of maps by The Sanborn Library LLC, the copyright holder for the collection.

Certification # E75A-41DD-9B5A

| | |
|---|---|
| Site Name: | East New York - Cross Harbor Portfolio |
| Address: | Van Sinderen Ave. / Sutter Ave. |
| City, ST, ZIP: | Brooklyn NY 11212 |
| Client: | STV Inc. |
| EDR Inquiry: | 3164130.3 |
| Order Date: | 9/16/2011 1:52:04 PM |
| Certification # | E75A-41DD-9B5A |
| Copyright: | 1887 |

This Certified Sanborn Map combines the following sheets.
Outlined areas indicate map sheets within the collection.

0 Feet 165 330 660

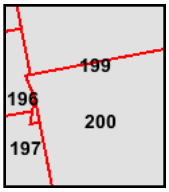


Volume 8, Sheet 196
Volume 8, Sheet 197
Volume 8, Sheet 199
Volume 8, Sheet 200

N

**East New York - Cross Harbor Portfolio**
Van Sinderen Ave. / Sutter Ave.
Brooklyn, NY 11212

Inquiry Number: 3164130.3
September 16, 2011

# Certified Sanborn® Map Report

EDR® Environmental Data Resources Inc

440 Wheelers Farms Road
Milford, CT 06461
800.352.0050
www.edrnet.com

# Certified Sanborn® Map Report

9/16/11

**Site Name:**
East New York - Cross Harbor
Van Sinderen Ave. / Sutter Ave.
Brooklyn, NY 11212

**Client Name:**
STV Inc.
225 Park Ave S
New York, NY 10003

EDR Inquiry # 3164130.3

Contact: Doane E. Cafferty

EDR® Environmental Data Resources Inc

The complete Sanborn Library collection has been searched by EDR, and fire insurance maps covering the target property location provided by STV Inc. were identified for the years listed below. The certified Sanborn Library search results in this report can be authenticated by visiting www.edrnet.com/sanborn and entering the certification number. Only Environmental Data Resources Inc. (EDR) is authorized to grant rights for commercial reproduction of maps by Sanborn Library LLC, the copyright holder for the collection.

## *Certified Sanborn Results:*

**Site Name:** East New York - Cross Harbor Portfolio
**Address:** Van Sinderen Ave. / Sutter Ave.
**City, State, Zip:** Brooklyn, NY 11212
**Cross Street:**
**P.O. #** 4014403
**Project:** Cross Harbor - East New York
**Certification #** E75A-41DD-9B5A

**Maps Provided:**

| | | | | |
|---|---|---|---|---|
| 2007 | 2001 | 1989 | 1977 | 1887 |
| 2006 | 1996 | 1987 | 1966 | |
| 2005 | 1995 | 1986 | 1950 | |
| 2004 | 1994 | 1983 | 1928 | |
| 2003 | 1992 | 1981 | 1908 | |
| 2002 | 1991 | 1979 | 1907 | |

Sanborn® Library search results
Certification # E75A-41DD-9B5A

The Sanborn Library includes more than 1.2 million Sanborn fire insurance maps, which track historical property usage in approximately 12,000 American cities and towns. Collections searched:

- ✔ Library of Congress
- ✔ University Publications of America
- ✔ EDR Private Collection

*The Sanborn Library LLC Since 1866™*

### Limited Permission To Make Copies

STV Inc. (the client) is permitted to make up to THREE photocopies of this Sanborn Map transmittal and each fire insurance map accompanying this report solely for the limited use of its customer. No one other than the client is authorized to make copies. Upon request made directly to an EDR Account Executive, the client may be permitted to make a limited number of additional photocopies. This permission is conditioned upon compliance by the client, its customer and their agents with EDR's copyright policy; a copy of which is available upon request.


**Disclaimer - Copyright and Trademark notice**

This Report contains certain information obtained from a variety of public and other sources reasonably available to Environmental Data Resources, Inc. It cannot be concluded from this Report that coverage information for the target and surrounding properties does not exist from other sources. NO WARRANTY EXPRESSED OR IMPLIED, IS MADE WHATSOEVER IN CONNECTION WITH THIS REPORT. ENVIRONMENTAL DATA RESOURCES, INC. SPECIFICALLY DISCLAIMS THE MAKING OF ANY SUCH WARRANTIES, INCLUDING WITHOUT LIMITATION, MERCHANTABILITY OR FITNESS FOR A PARTICULAR USE OR PURPOSE. ALL RISK IS ASSUMED BY THE USER. IN NO EVENT SHALL ENVIRONMENTAL DATA RESOURCES, INC. BE LIABLE TO ANYONE, WHETHER ARISING OUT OF ERRORS OR OMISSIONS, NEGLIGENCE, ACCIDENT OR ANY OTHER CAUSE, FOR ANY LOSS OF DAMAGE, INCLUDING, WITHOUT LIMITATION, SPECIAL, INCIDENTAL CONSEQUENTIAL, OR EXEMPLARY DAMAGES. ANY LIABILITY ON THE PART OF ENVIRONMENTAL DATA RESOURCES, INC. IS STRICTLY LIMITED TO A REFUND OF THE AMOUNT PAID FOR THIS REPORT. Purchaser accepts this Report "AS IS". Any analyses, estimates, ratings, environmental risk levels or risk codes provided in this Report are provided for illustrative purposes only, and are not intended to provide, nor should they be interpreted as providing any facts regarding, or prediction or forecast of, any environmental risk for any property. Only a Phase I Environmental Site Assessment performed by an environmental professional can provide information regarding the environmental risk for any property. Additionally, the information provided in this Report is not to be construed as legal advice.

Copyright 2011 by Environmental Data Resources, Inc. All rights reserved. Reproduction in any media or format, in whole or in part, of any report or map of Environmental Data Resources, Inc., or its affiliates, is prohibited without prior written permission.

EDR and its logos (including Sanborn and Sanborn Map) are trademarks of Environmental Data Resources, Inc. or its affiliates. All other trademarks used herein are the property of their respective owners.

## *Sanborn Sheet Thumbnails*

This Certified Sanborn Map Report is based upon the following Sanborn Fire Insurance map sheets.

### 2007 Source Sheets

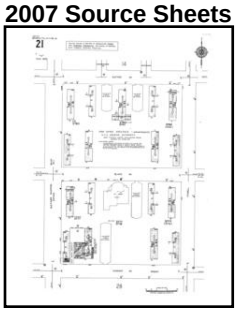

Volume 16, Sheet 21

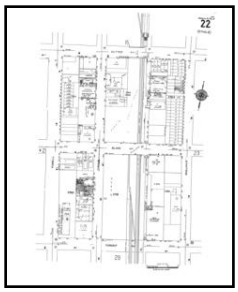

Volume 16, Sheet 22

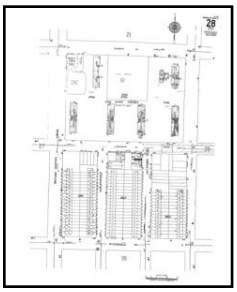

Volume 16, Sheet 28

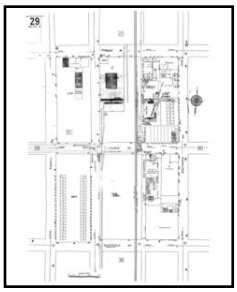

Volume 16, Sheet 29

### 2006 Source Sheets

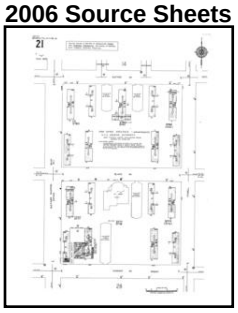

Volume 16, Sheet 21

Volume 16, Sheet 22

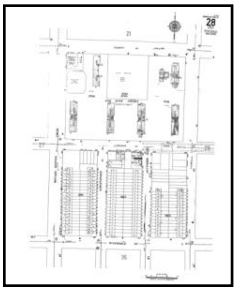

Volume 16, Sheet 28

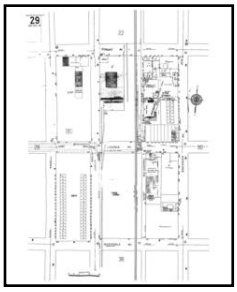

Volume 16, Sheet 29

### 2005 Source Sheets

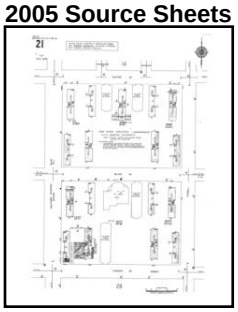

Volume 16, Sheet 21

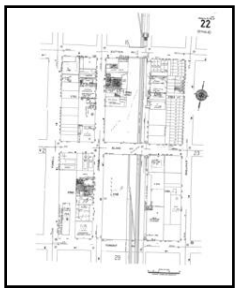

Volume 16, Sheet 22

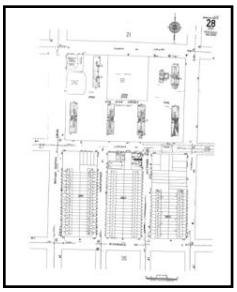

Volume 16, Sheet 28

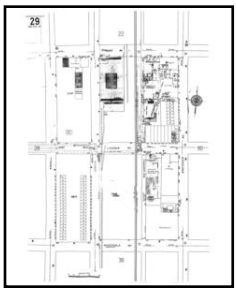

Volume 16, Sheet 29

### 2004 Source Sheets

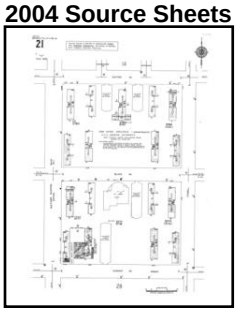

Volume 16, Sheet 21

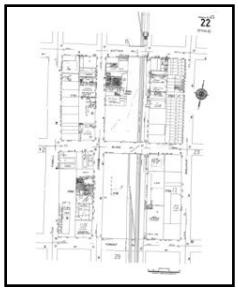

Volume 16, Sheet 22

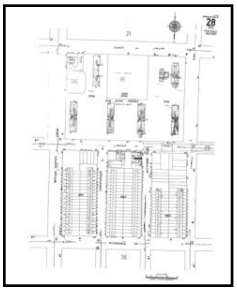

Volume 16, Sheet 28

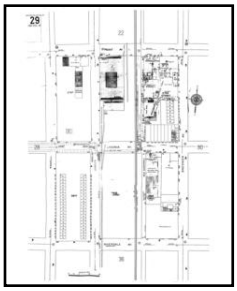

Volume 16, Sheet 29

## 2003 Source Sheets

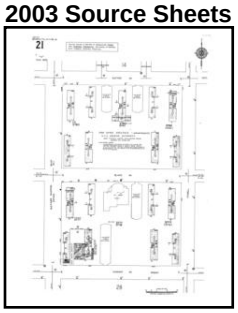

Volume 16, Sheet 21

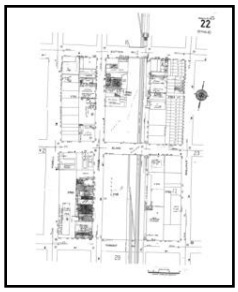

Volume 16, Sheet 22

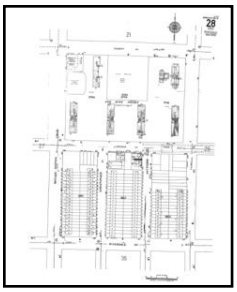

Volume 16, Sheet 28

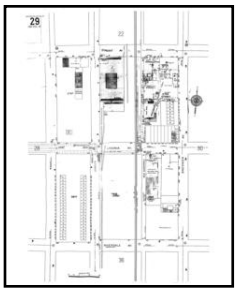

Volume 16, Sheet 29

## 2002 Source Sheets

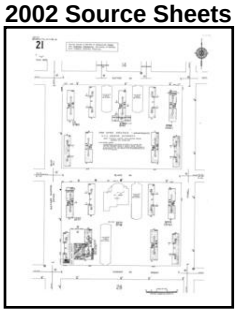

Volume 16, Sheet 21

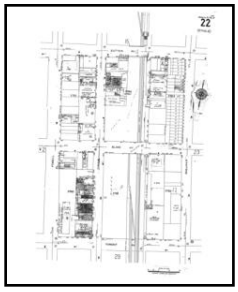

Volume 16, Sheet 22

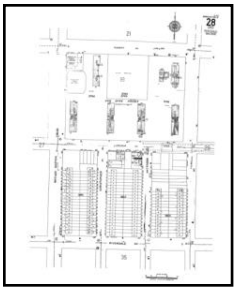

Volume 16, Sheet 28

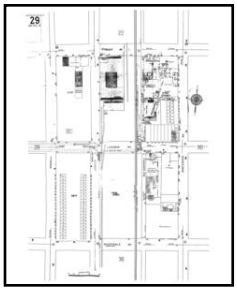

Volume 16, Sheet 29

## 2001 Source Sheets

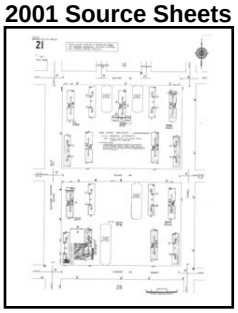

Volume 16, Sheet 21

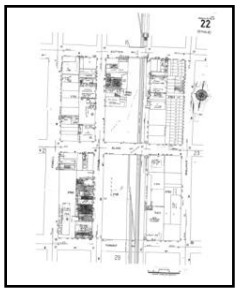

Volume 16, Sheet 22

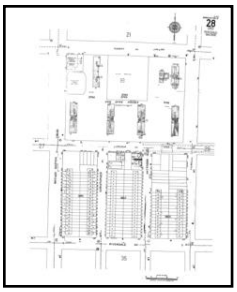

Volume 16, Sheet 28

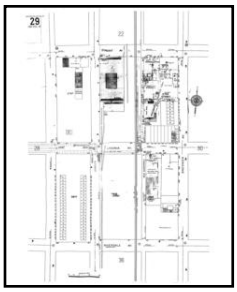

Volume 16, Sheet 29

## 1996 Source Sheets

Volume 16, Sheet 21

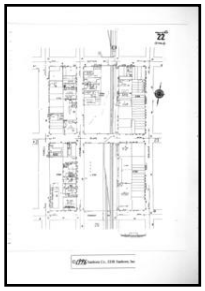

Volume 16, Sheet 22



Volume 16, Sheet 28



Volume 16, Sheet 29

## 1995 Source Sheets



Volume 16, Sheet 21



Volume 16, Sheet 22



Volume 16, Sheet 28

Volume 16, Sheet 29

## 1994 Source Sheets



Volume 16, Sheet 21

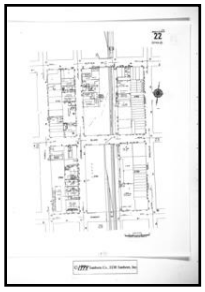

Volume 16, Sheet 22

Volume 16, Sheet 28

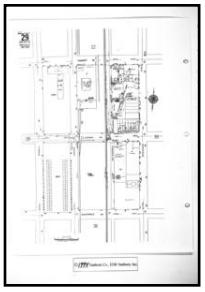

Volume 16, Sheet 29

## 1992 Source Sheets



Volume 16, Sheet 21

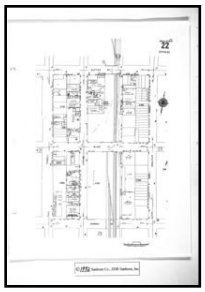

Volume 16, Sheet 22

Volume 16, Sheet 28

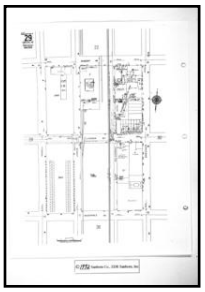

Volume 16, Sheet 29

## 1991 Source Sheets



Volume 16, Sheet 21

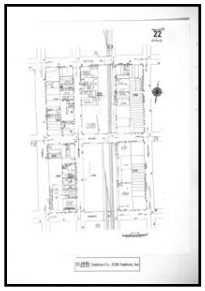

Volume 16, Sheet 22



Volume 16, Sheet 28

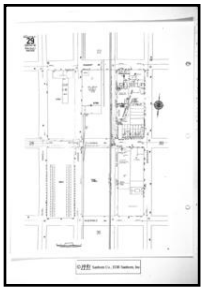

Volume 16, Sheet 29

## 1989 Source Sheets

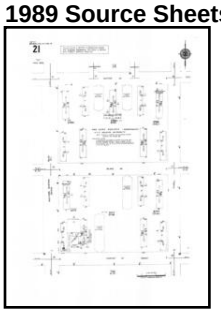

Volume 16, Sheet 21

Volume 16, Sheet 22



Volume 16, Sheet 28

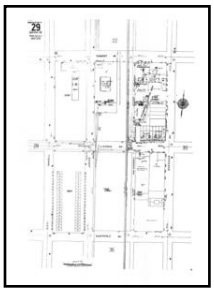

Volume 16, Sheet 29

## 1987 Source Sheets

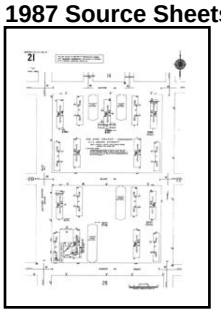

Volume 16, Sheet 21

Volume 16, Sheet 22



Volume 16, Sheet 28

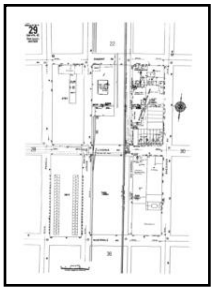

Volume 16, Sheet 29

## 1986 Source Sheets

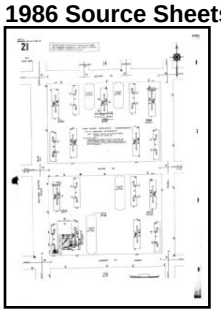

Volume 16, Sheet 21



Volume 16, Sheet 22



Volume 16, Sheet 28

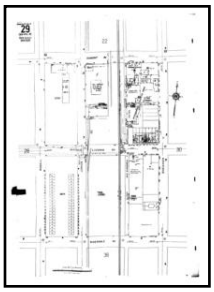

Volume 16, Sheet 29

## 1983 Source Sheets

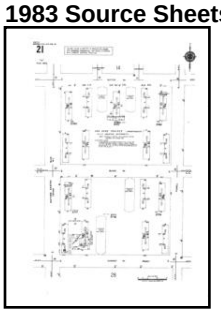

Volume 16, Sheet 21



Volume 16, Sheet 22



Volume 16, Sheet 28

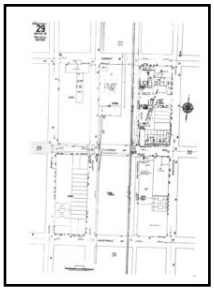

Volume 16, Sheet 29

## 1981 Source Sheets



Volume 16, Sheet 21



Volume 16, Sheet 21

Volume 16, Sheet 22



Volume 16, Sheet 28



Volume 16, Sheet 29

## 1979 Source Sheets

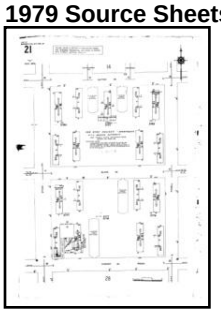

Volume 16, Sheet 21



Volume 16, Sheet 22



Volume 16, Sheet 28



Volume 16, Sheet 29

## 1977 Source Sheets



Volume 16, Sheet 21



Volume 16, Sheet 22



Volume 16, Sheet 28



Volume 16, Sheet 29

## 1966 Source Sheets



Volume 16, Sheet 28



Volume 16, Sheet 29

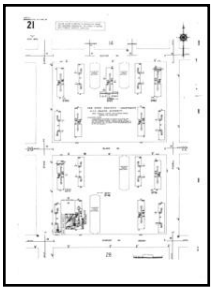

Volume 16, Sheet 21



Volume 16, Sheet 22

## 1950 Source Sheets



Volume 16, Sheet 29

Volume 16, Sheet 21

Volume 16, Sheet 22

Volume 16, Sheet 28

## 1928 Source Sheets



Volume 16, Sheet 21



Volume 16, Sheet 22

Volume 16, Sheet 28



Volume 16, Sheet 29

## 1908 Source Sheets



Volume 8, Sheet 57

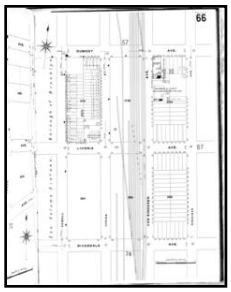

Volume 8, Sheet 66

## 1907 Source Sheets



Volume 16, Sheet 16



Volume 16, Sheet 22

## 1887 Source Sheets

Volume 8, Sheet 227

Volume 8, Sheet 196

Volume 8, Sheet 197

Volume 8, Sheet 197




Volume 8, Sheet 200

# 2007 Certified Sanborn Map

The certified Sanborn Library search results in this report can be authenticated by visiting www.edrnet.com/sanborn and entering the certification number. Only Environmental Data Resources Inc. (EDR) is authorized to grant rights for commercial reproduction of maps by The Sanborn Library LLC, the copyright holder for the collection.

Certification # E75A-41DD-9B5A

| | |
|---|---|
| Site Name: | East New York - Cross Harbor Portfolio |
| Address: | Van Sinderen Ave. / Sutter Ave. |
| City, ST, ZIP: | Brooklyn NY 11212 |
| Client: | STV Inc. |
| EDR Inquiry: | 3164130.3 |
| Order Date: | 9/16/2011 1:52:04 PM |
| Certification # | E75A-41DD-9B5A |
| Copyright: | 2007 |

This Certified Sanborn Map combines the following sheets.
Outlined areas indicate map sheets within the collection.

0 Feet 165 330 660

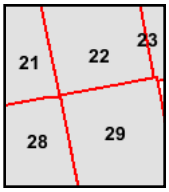


Volume 16, Sheet 21
Volume 16, Sheet 22
Volume 16, Sheet 28
Volume 16, Sheet 29

N

# 2006 Certified Sanborn Map

The certified Sanborn Library search results in this report can be authenticated by visiting www.edrnet.com/sanborn and entering the certification number. Only Environmental Data Resources Inc. (EDR) is authorized to grant rights for commercial reproduction of maps by The Sanborn Library LLC, the copyright holder for the collection.

Certification # E75A-41DD-9B5A

| | |
|---|---|
| Site Name: | East New York - Cross Harbor Portfolio |
| Address: | Van Sinderen Ave. / Sutter Ave. |
| City, ST, ZIP: | Brooklyn NY 11212 |
| Client: | STV Inc. |
| EDR Inquiry: | 3164130.3 |
| Order Date: | 9/16/2011 1:52:04 PM |
| Certification # | E75A-41DD-9B5A |
| Copyright: | 2006 |

This Certified Sanborn Map combines the following sheets.
Outlined areas indicate map sheets within the collection.

0 Feet 165 330 660

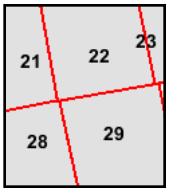


Volume 16, Sheet 21
Volume 16, Sheet 22
Volume 16, Sheet 28
Volume 16, Sheet 29

N

# 2005 Certified Sanborn Map

The certified Sanborn Library search results in this report can be authenticated by visiting www.edrnet.com/sanborn and entering the certification number. Only Environmental Data Resources Inc. (EDR) is authorized to grant rights for commercial reproduction of maps by The Sanborn Library LLC, the copyright holder for the collection.

Certification # E75A-41DD-9B5A

| | |
|---|---|
| Site Name: | East New York - Cross Harbor Portfolio |
| Address: | Van Sinderen Ave. / Sutter Ave. |
| City, ST, ZIP: | Brooklyn NY 11212 |
| Client: | STV Inc. |
| EDR Inquiry: | 3164130.3 |
| Order Date: | 9/16/2011 1:52:04 PM |
| Certification # | E75A-41DD-9B5A |
| Copyright: | 2005 |

This Certified Sanborn Map combines the following sheets.
Outlined areas indicate map sheets within the collection.

0 Feet 165 330 660

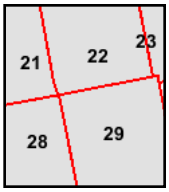


Volume 16, Sheet 21
Volume 16, Sheet 22
Volume 16, Sheet 28
Volume 16, Sheet 29

N

# 2004 Certified Sanborn Map

The certified Sanborn Library search results in this report can be authenticated by visiting www.edrnet.com/sanborn and entering the certification number. Only Environmental Data Resources Inc. (EDR) is authorized to grant rights for commercial reproduction of maps by The Sanborn Library LLC, the copyright holder for the collection.

Certification # E75A-41DD-9B5A

| | |
|---|---|
| Site Name: | East New York - Cross Harbor Portfolio |
| Address: | Van Sinderen Ave. / Sutter Ave. |
| City, ST, ZIP: | Brooklyn NY 11212 |
| Client: | STV Inc. |
| EDR Inquiry: | 3164130.3 |
| Order Date: | 9/16/2011 1:52:04 PM |
| Certification # | E75A-41DD-9B5A |
| Copyright: | 2004 |

This Certified Sanborn Map combines the following sheets.
Outlined areas indicate map sheets within the collection.

0 Feet 165 330 660

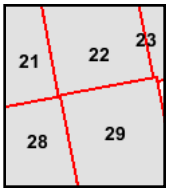


Volume 16, Sheet 21
Volume 16, Sheet 22
Volume 16, Sheet 28
Volume 16, Sheet 29

N

# 2003 Certified Sanborn Map

The certified Sanborn Library search results in this report can be authenticated by visiting www.edrnet.com/sanborn and entering the certification number. Only Environmental Data Resources Inc. (EDR) is authorized to grant rights for commercial reproduction of maps by The Sanborn Library LLC, the copyright holder for the collection.

Certification # E75A-41DD-9B5A

| | |
|---|---|
| Site Name: | East New York - Cross Harbor Portfolio |
| Address: | Van Sinderen Ave. / Sutter Ave. |
| City, ST, ZIP: | Brooklyn NY 11212 |
| Client: | STV Inc. |
| EDR Inquiry: | 3164130.3 |
| Order Date: | 9/16/2011 1:52:04 PM |
| Certification # | E75A-41DD-9B5A |
| Copyright: | 2003 |

This Certified Sanborn Map combines the following sheets.
Outlined areas indicate map sheets within the collection.

0 Feet 165 330 660

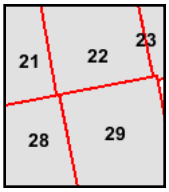


Volume 16, Sheet 21
Volume 16, Sheet 22
Volume 16, Sheet 28
Volume 16, Sheet 29

N

# 2002 Certified Sanborn Map

The certified Sanborn Library search results in this report can be authenticated by visiting www.edrnet.com/sanborn and entering the certification number. Only Environmental Data Resources Inc. (EDR) is authorized to grant rights for commercial reproduction of maps by The Sanborn Library LLC, the copyright holder for the collection.

Certification # E75A-41DD-9B5A

| | |
|---|---|
| Site Name: | East New York - Cross Harbor Portfolio |
| Address: | Van Sinderen Ave. / Sutter Ave. |
| City, ST, ZIP: | Brooklyn NY 11212 |
| Client: | STV Inc. |
| EDR Inquiry: | 3164130.3 |
| Order Date: | 9/16/2011 1:52:04 PM |
| Certification # | E75A-41DD-9B5A |
| Copyright: | 2002 |

This Certified Sanborn Map combines the following sheets.
Outlined areas indicate map sheets within the collection.

0 Feet 165 330 660

Volume 16, Sheet 21
Volume 16, Sheet 22
Volume 16, Sheet 28
Volume 16, Sheet 29

N

# 2001 Certified Sanborn Map

The certified Sanborn Library search results in this report can be authenticated by visiting www.edrnet.com/sanborn and entering the certification number. Only Environmental Data Resources Inc. (EDR) is authorized to grant rights for commercial reproduction of maps by The Sanborn Library LLC, the copyright holder for the collection.

Certification # E75A-41DD-9B5A

| | |
|---|---|
| Site Name: | East New York - Cross Harbor Portfolio |
| Address: | Van Sinderen Ave. / Sutter Ave. |
| City, ST, ZIP: | Brooklyn NY 11212 |
| Client: | STV Inc. |
| EDR Inquiry: | 3164130.3 |
| Order Date: | 9/16/2011 1:52:04 PM |
| Certification # | E75A-41DD-9B5A |
| Copyright: | 2001 |

This Certified Sanborn Map combines the following sheets.
Outlined areas indicate map sheets within the collection.

0 Feet 165 330 660

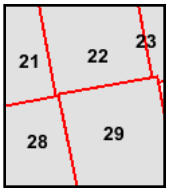


Volume 16, Sheet 21
Volume 16, Sheet 22
Volume 16, Sheet 28
Volume 16, Sheet 29

N

# 1996 Certified Sanborn Map

The certified Sanborn Library search results in this report can be authenticated by visiting www.edrnet.com/sanborn and entering the certification number. Only Environmental Data Resources Inc. (EDR) is authorized to grant rights for commercial reproduction of maps by The Sanborn Library LLC, the copyright holder for the collection.

Certification # E75A-41DD-9B5A

| | |
|---|---|
| Site Name: | East New York - Cross Harbor Portfolio |
| Address: | Van Sinderen Ave. / Sutter Ave. |
| City, ST, ZIP: | Brooklyn NY 11212 |
| Client: | STV Inc. |
| EDR Inquiry: | 3164130.3 |
| Order Date: | 9/16/2011 1:52:04 PM |
| Certification # | E75A-41DD-9B5A |
| Copyright: | 1996 |

This Certified Sanborn Map combines the following sheets.
Outlined areas indicate map sheets within the collection.

0 Feet 165 330 660

Volume 16, Sheet 21
Volume 16, Sheet 22
Volume 16, Sheet 28
Volume 16, Sheet 29

N

# 1995 Certified Sanborn Map

The certified Sanborn Library search results in this report can be authenticated by visiting www.edrnet.com/sanborn and entering the certification number. Only Environmental Data Resources Inc. (EDR) is authorized to grant rights for commercial reproduction of maps by The Sanborn Library LLC, the copyright holder for the collection.

Certification # E75A-41DD-9B5A

| | |
|---|---|
| Site Name: | East New York - Cross Harbor Portfolio |
| Address: | Van Sinderen Ave. / Sutter Ave. |
| City, ST, ZIP: | Brooklyn NY 11212 |
| Client: | STV Inc. |
| EDR Inquiry: | 3164130.3 |
| Order Date: | 9/16/2011 1:52:04 PM |
| Certification # | E75A-41DD-9B5A |
| Copyright: | 1995 |

This Certified Sanborn Map combines the following sheets.
Outlined areas indicate map sheets within the collection.

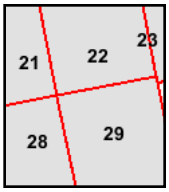


Volume 16, Sheet 21
Volume 16, Sheet 22
Volume 16, Sheet 28
Volume 16, Sheet 29

0 Feet 165 330 660

N

# 1994 Certified Sanborn Map

The certified Sanborn Library search results in this report can be authenticated by visiting www.edrnet.com/sanborn and entering the certification number. Only Environmental Data Resources Inc. (EDR) is authorized to grant rights for commercial reproduction of maps by The Sanborn Library LLC, the copyright holder for the collection.

Certification # E75A-41DD-9B5A

| | |
|---|---|
| Site Name: | East New York - Cross Harbor Portfolio |
| Address: | Van Sinderen Ave. / Sutter Ave. |
| City, ST, ZIP: | Brooklyn NY 11212 |
| Client: | STV Inc. |
| EDR Inquiry: | 3164130.3 |
| Order Date: | 9/16/2011 1:52:04 PM |
| Certification # | E75A-41DD-9B5A |
| Copyright: | 1994 |

This Certified Sanborn Map combines the following sheets.
Outlined areas indicate map sheets within the collection.

0 Feet 165 330 660

Volume 16, Sheet 21
Volume 16, Sheet 22
Volume 16, Sheet 28
Volume 16, Sheet 29

N

# 1992 Certified Sanborn Map

The certified Sanborn Library search results in this report can be authenticated by visiting www.edrnet.com/sanborn and entering the certification number. Only Environmental Data Resources Inc. (EDR) is authorized to grant rights for commercial reproduction of maps by The Sanborn Library LLC, the copyright holder for the collection.

Certification # E75A-41DD-9B5A

| | |
|---|---|
| Site Name: | East New York - Cross Harbor Portfolio |
| Address: | Van Sinderen Ave. / Sutter Ave. |
| City, ST, ZIP: | Brooklyn NY 11212 |
| Client: | STV Inc. |
| EDR Inquiry: | 3164130.3 |
| Order Date: | 9/16/2011 1:52:04 PM |
| Certification # | E75A-41DD-9B5A |
| Copyright: | 1992 |

This Certified Sanborn Map combines the following sheets.
Outlined areas indicate map sheets within the collection.

0 Feet 165 330 660

Volume 16, Sheet 21
Volume 16, Sheet 22
Volume 16, Sheet 28
Volume 16, Sheet 29

N

# 1991 Certified Sanborn Map

The certified Sanborn Library search results in this report can be authenticated by visiting www.edrnet.com/sanborn and entering the certification number. Only Environmental Data Resources Inc. (EDR) is authorized to grant rights for commercial reproduction of maps by The Sanborn Library LLC, the copyright holder for the collection.

Certification # E75A-41DD-9B5A

| | |
|---|---|
| Site Name: | East New York - Cross Harbor Portfolio |
| Address: | Van Sinderen Ave. / Sutter Ave. |
| City, ST, ZIP: | Brooklyn NY 11212 |
| Client: | STV Inc. |
| EDR Inquiry: | 3164130.3 |
| Order Date: | 9/16/2011 1:52:04 PM |
| Certification # | E75A-41DD-9B5A |
| Copyright: | 1991 |

This Certified Sanborn Map combines the following sheets.
Outlined areas indicate map sheets within the collection.

0 Feet 165 330 660

Volume 16, Sheet 21
Volume 16, Sheet 22
Volume 16, Sheet 28
Volume 16, Sheet 29

N

# 1989 Certified Sanborn Map

The certified Sanborn Library search results in this report can be authenticated by visiting www.edrnet.com/sanborn and entering the certification number. Only Environmental Data Resources Inc. (EDR) is authorized to grant rights for commercial reproduction of maps by The Sanborn Library LLC, the copyright holder for the collection.

Certification # E75A-41DD-9B5A

| | |
|---|---|
| Site Name: | East New York - Cross Harbor Portfolio |
| Address: | Van Sinderen Ave. / Sutter Ave. |
| City, ST, ZIP: | Brooklyn NY 11212 |
| Client: | STV Inc. |
| EDR Inquiry: | 3164130.3 |
| Order Date: | 9/16/2011 1:52:04 PM |
| Certification # | E75A-41DD-9B5A |
| Copyright: | 1989 |

This Certified Sanborn Map combines the following sheets.
Outlined areas indicate map sheets within the collection.

0 Feet 165 330 660

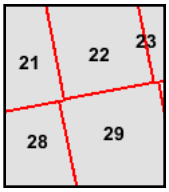


Volume 16, Sheet 21
Volume 16, Sheet 22
Volume 16, Sheet 28
Volume 16, Sheet 29

N

# 1987 Certified Sanborn Map

The certified Sanborn Library search results in this report can be authenticated by visiting www.edrnet.com/sanborn and entering the certification number. Only Environmental Data Resources Inc. (EDR) is authorized to grant rights for commercial reproduction of maps by The Sanborn Library LLC, the copyright holder for the collection.

Certification # E75A-41DD-9B5A

| | |
|---|---|
| Site Name: | East New York - Cross Harbor Portfolio |
| Address: | Van Sinderen Ave. / Sutter Ave. |
| City, ST, ZIP: | Brooklyn NY 11212 |
| Client: | STV Inc. |
| EDR Inquiry: | 3164130.3 |
| Order Date: | 9/16/2011 1:52:04 PM |
| Certification # | E75A-41DD-9B5A |
| Copyright: | 1987 |

This Certified Sanborn Map combines the following sheets.
Outlined areas indicate map sheets within the collection.

0 Feet 165 330 660

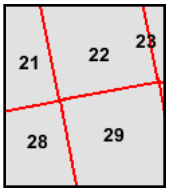


Volume 16, Sheet 21
Volume 16, Sheet 22
Volume 16, Sheet 28
Volume 16, Sheet 29

N

# 1986 Certified Sanborn Map

The certified Sanborn Library search results in this report can be authenticated by visiting www.edrnet.com/sanborn and entering the certification number. Only Environmental Data Resources Inc. (EDR) is authorized to grant rights for commercial reproduction of maps by The Sanborn Library LLC, the copyright holder for the collection.

Certification # E75A-41DD-9B5A

| | |
|---|---|
| Site Name: | East New York - Cross Harbor Portfolio |
| Address: | Van Sinderen Ave. / Sutter Ave. |
| City, ST, ZIP: | Brooklyn NY 11212 |
| Client: | STV Inc. |
| EDR Inquiry: | 3164130.3 |
| Order Date: | 9/16/2011 1:52:04 PM |
| Certification # | E75A-41DD-9B5A |
| Copyright: | 1986 |

This Certified Sanborn Map combines the following sheets.
Outlined areas indicate map sheets within the collection.

0 Feet 165 330 660

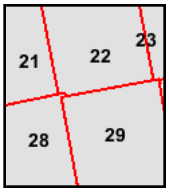


Volume 16, Sheet 21
Volume 16, Sheet 22
Volume 16, Sheet 28
Volume 16, Sheet 29

N

# 1983 Certified Sanborn Map

The certified Sanborn Library search results in this report can be authenticated by visiting www.edrnet.com/sanborn and entering the certification number. Only Environmental Data Resources Inc. (EDR) is authorized to grant rights for commercial reproduction of maps by The Sanborn Library LLC, the copyright holder for the collection.

Certification # E75A-41DD-9B5A

| | |
|---|---|
| Site Name: | East New York - Cross Harbor Portfolio |
| Address: | Van Sinderen Ave. / Sutter Ave. |
| City, ST, ZIP: | Brooklyn NY 11212 |
| Client: | STV Inc. |
| EDR Inquiry: | 3164130.3 |
| Order Date: | 9/16/2011 1:52:04 PM |
| Certification # | E75A-41DD-9B5A |
| Copyright: | 1983 |

This Certified Sanborn Map combines the following sheets.
Outlined areas indicate map sheets within the collection.

0 Feet 165 330 660

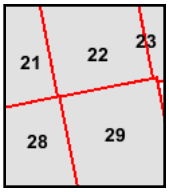


Volume 16, Sheet 21
Volume 16, Sheet 22
Volume 16, Sheet 28
Volume 16, Sheet 29

N

# 1981 Certified Sanborn Map

The certified Sanborn Library search results in this report can be authenticated by visiting www.edrnet.com/sanborn and entering the certification number. Only Environmental Data Resources Inc. (EDR) is authorized to grant rights for commercial reproduction of maps by The Sanborn Library LLC, the copyright holder for the collection.

Certification # E75A-41DD-9B5A

| | |
|---|---|
| Site Name: | East New York - Cross Harbor Portfolio |
| Address: | Van Sinderen Ave. / Sutter Ave. |
| City, ST, ZIP: | Brooklyn NY 11212 |
| Client: | STV Inc. |
| EDR Inquiry: | 3164130.3 |
| Order Date: | 9/16/2011 1:52:04 PM |
| Certification # | E75A-41DD-9B5A |
| Copyright: | 1981 |

This Certified Sanborn Map combines the following sheets.
Outlined areas indicate map sheets within the collection.

0 Feet 165 330 660

Volume 16, Sheet 21
Volume 16, Sheet 21
Volume 16, Sheet 22
Volume 16, Sheet 28
Volume 16, Sheet 29

N

# 1979 Certified Sanborn Map

The certified Sanborn Library search results in this report can be authenticated by visiting www.edrnet.com/sanborn and entering the certification number. Only Environmental Data Resources Inc. (EDR) is authorized to grant rights for commercial reproduction of maps by The Sanborn Library LLC, the copyright holder for the collection.

Certification # E75A-41DD-9B5A

| | |
|---|---|
| Site Name: | East New York - Cross Harbor Portfolio |
| Address: | Van Sinderen Ave. / Sutter Ave. |
| City, ST, ZIP: | Brooklyn NY 11212 |
| Client: | STV Inc. |
| EDR Inquiry: | 3164130.3 |
| Order Date: | 9/16/2011 1:52:04 PM |
| Certification # | E75A-41DD-9B5A |
| Copyright: | 1979 |

This Certified Sanborn Map combines the following sheets.
Outlined areas indicate map sheets within the collection.

0 Feet 165 330 660

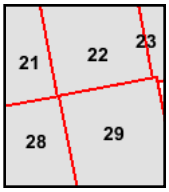


Volume 16, Sheet 21
Volume 16, Sheet 22
Volume 16, Sheet 28
Volume 16, Sheet 29

N

# 1977 Certified Sanborn Map

The certified Sanborn Library search results in this report can be authenticated by visiting www.edrnet.com/sanborn and entering the certification number. Only Environmental Data Resources Inc. (EDR) is authorized to grant rights for commercial reproduction of maps by The Sanborn Library LLC, the copyright holder for the collection.

Certification # E75A-41DD-9B5A

| | |
|---|---|
| Site Name: | East New York - Cross Harbor Portfolio |
| Address: | Van Sinderen Ave. / Sutter Ave. |
| City, ST, ZIP: | Brooklyn NY 11212 |
| Client: | STV Inc. |
| EDR Inquiry: | 3164130.3 |
| Order Date: | 9/16/2011 1:52:04 PM |
| Certification # | E75A-41DD-9B5A |
| Copyright: | 1977 |

This Certified Sanborn Map combines the following sheets.
Outlined areas indicate map sheets within the collection.

0 Feet 165 330 660

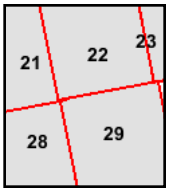


Volume 16, Sheet 21
Volume 16, Sheet 22
Volume 16, Sheet 28
Volume 16, Sheet 29

N

# 1966 Certified Sanborn Map

The certified Sanborn Library search results in this report can be authenticated by visiting www.edrnet.com/sanborn and entering the certification number. Only Environmental Data Resources Inc. (EDR) is authorized to grant rights for commercial reproduction of maps by The Sanborn Library LLC, the copyright holder for the collection.

Certification # E75A-41DD-9B5A

| | |
|---|---|
| Site Name: | East New York - Cross Harbor Portfolio |
| Address: | Van Sinderen Ave. / Sutter Ave. |
| City, ST, ZIP: | Brooklyn NY 11212 |
| Client: | STV Inc. |
| EDR Inquiry: | 3164130.3 |
| Order Date: | 9/16/2011 1:52:04 PM |
| Certification # | E75A-41DD-9B5A |
| Copyright: | 1966 |

This Certified Sanborn Map combines the following sheets.
Outlined areas indicate map sheets within the collection.

0 Feet 165 330 660

Volume 16, Sheet 28
Volume 16, Sheet 29
Volume 16, Sheet 21
Volume 16, Sheet 22

N

# 1950 Certified Sanborn Map

The certified Sanborn Library search results in this report can be authenticated by visiting www.edrnet.com/sanborn and entering the certification number. Only Environmental Data Resources Inc. (EDR) is authorized to grant rights for commercial reproduction of maps by The Sanborn Library LLC, the copyright holder for the collection.

Certification # E75A-41DD-9B5A

| | |
|---|---|
| Site Name: | East New York - Cross Harbor Portfolio |
| Address: | Van Sinderen Ave. / Sutter Ave. |
| City, ST, ZIP: | Brooklyn NY 11212 |
| Client: | STV Inc. |
| EDR Inquiry: | 3164130.3 |
| Order Date: | 9/16/2011 1:52:04 PM |
| Certification # | E75A-41DD-9B5A |
| Copyright: | 1950 |

This Certified Sanborn Map combines the following sheets.
Outlined areas indicate map sheets within the collection.

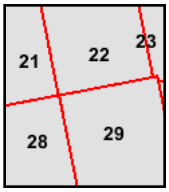


Volume 16, Sheet 29
Volume 16, Sheet 21
Volume 16, Sheet 22
Volume 16, Sheet 28

0 Feet 165 330 660

N

# 1928 Certified Sanborn Map

The certified Sanborn Library search results in this report can be authenticated by visiting www.edrnet.com/sanborn and entering the certification number. Only Environmental Data Resources Inc. (EDR) is authorized to grant rights for commercial reproduction of maps by The Sanborn Library LLC, the copyright holder for the collection.

Certification # E75A-41DD-9B5A

| | |
|---|---|
| Site Name: | East New York - Cross Harbor Portfolio |
| Address: | Van Sinderen Ave. / Sutter Ave. |
| City, ST, ZIP: | Brooklyn NY 11212 |
| Client: | STV Inc. |
| EDR Inquiry: | 3164130.3 |
| Order Date: | 9/16/2011 1:52:04 PM |
| Certification # | E75A-41DD-9B5A |
| Copyright: | 1928 |

This Certified Sanborn Map combines the following sheets.
Outlined areas indicate map sheets within the collection.

0 Feet 165 330 660

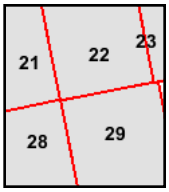


Volume 16, Sheet 21
Volume 16, Sheet 22
Volume 16, Sheet 28
Volume 16, Sheet 29

N

# 1908 Certified Sanborn Map

The certified Sanborn Library search results in this report can be authenticated by visiting www.edrnet.com/sanborn and entering the certification number. Only Environmental Data Resources Inc. (EDR) is authorized to grant rights for commercial reproduction of maps by The Sanborn Library LLC, the copyright holder for the collection.

Certification # E75A-41DD-9B5A

| | |
|---|---|
| Site Name: | East New York - Cross Harbor Portfolio |
| Address: | Van Sinderen Ave. / Sutter Ave. |
| City, ST, ZIP: | Brooklyn NY 11212 |
| Client: | STV Inc. |
| EDR Inquiry: | 3164130.3 |
| Order Date: | 9/16/2011 1:52:04 PM |
| Certification # | E75A-41DD-9B5A |
| Copyright: | 1908 |

This Certified Sanborn Map combines the following sheets.
Outlined areas indicate map sheets within the collection.

0 Feet 165 330 660

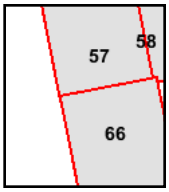


Volume 8, Sheet 57
Volume 8, Sheet 66

N

# 1907 Certified Sanborn Map




The certified Sanborn Library search results in this report can be authenticated by visiting www.edrnet.com/sanborn and entering the certification number. Only Environmental Data Resources Inc. (EDR) is authorized to grant rights for commercial reproduction of maps by The Sanborn Library LLC, the copyright holder for the collection.

Site Name: East New York - Cross Harbor Portfolio
Address: Van Sinderen Ave. / Sutter Ave.

City, ST, ZIP: Brooklyn NY 11212

Client: STV Inc.

EDR Inquiry: 3164130.3
Order Date: 9/16/2011 1:52:04 PM
Certification # E75A-41DD-9B5A

Copyright: 1907

This Certified Sanborn Map combines the following sheets.
Outlined areas indicate map sheets within the collection.

0 Feet 165 330 660

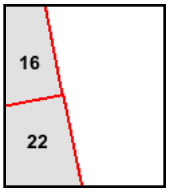


Volume 16, Sheet 16
Volume 16, Sheet 22

N

# 1887 Certified Sanborn Map

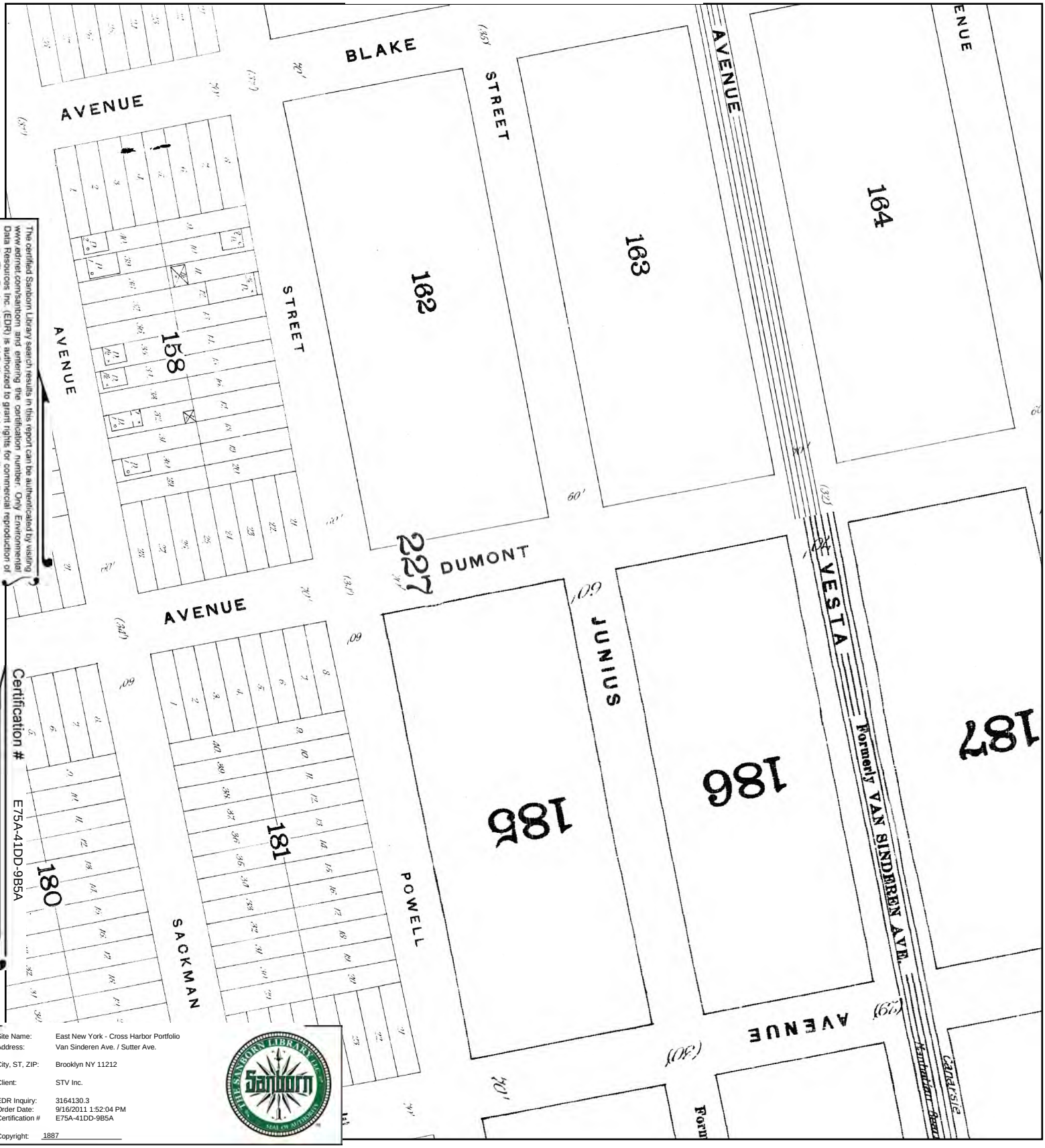


The certified Sanborn Library search results in this report can be authenticated by visiting www.edrnet.com/sanborn and entering the certification number. Only Environmental Data Resources Inc. (EDR) is authorized to grant rights for commercial reproduction of maps by The Sanborn Library LLC, the copyright holder for the collection.

Certification # E75A-41DD-9B5A

| | |
|---|---|
| Site Name: | East New York - Cross Harbor Portfolio |
| Address: | Van Sinderen Ave. / Sutter Ave. |
| City, ST, ZIP: | Brooklyn NY 11212 |
| Client: | STV Inc. |
| EDR Inquiry: | 3164130.3 |
| Order Date: | 9/16/2011 1:52:04 PM |
| Certification # | E75A-41DD-9B5A |
| Copyright: | 1887 |

This Certified Sanborn Map combines the following sheets.
Outlined areas indicate map sheets within the collection.

0 Feet 165 330 660

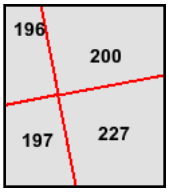


Volume 8, Sheet 227
Volume 8, Sheet 196
Volume 8, Sheet 197
Volume 8, Sheet 197
Volume 8, Sheet 200

N

# 1908 Certified Sanborn Map

The certified Sanborn Library search results in this report can be authenticated by visiting www.edrnet.com/sanborn and entering the certification number. Only Environmental Data Resources Inc. (EDR) is authorized to grant rights for commercial reproduction of maps by The Sanborn Library LLC, the copyright holder for the collection.

Certification # E75A-41DD-9B5A

| | |
|---|---|
| Site Name: | East New York - Cross Harbor Portfolio |
| Address: | Van Sinderen Ave. / Sutter Ave. |
| City, ST, ZIP: | Brooklyn NY 11212 |
| Client: | STV Inc. |
| EDR Inquiry: | 3164130.3 |
| Order Date: | 9/16/2011 1:52:04 PM |
| Certification # | E75A-41DD-9B5A |
| Copyright: | 1908 |

This Certified Sanborn Map combines the following sheets.
Outlined areas indicate map sheets within the collection.

0 Feet 165 330 660

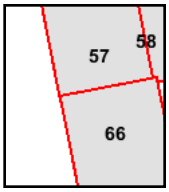


Volume 8, Sheet 57
Volume 8, Sheet 66

N

# 1907 Certified Sanborn Map




The certified Sanborn Library search results in this report can be authenticated by visiting www.edrnet.com/sanborn and entering the certification number. Only Environmental Data Resources Inc. (EDR) is authorized to grant rights for commercial reproduction of maps by The Sanborn Library LLC, the copyright holder for the collection.

Site Name: East New York - Cross Harbor Portfolio
Address: Van Sinderen Ave. / Sutter Ave.

City, ST, ZIP: Brooklyn NY 11212

Client: STV Inc.

EDR Inquiry: 3164130.3
Order Date: 9/16/2011 1:52:04 PM
Certification # E75A-41DD-9B5A

Copyright: 1907

This Certified Sanborn Map combines the following sheets.
Outlined areas indicate map sheets within the collection.

0 Feet 165 330 660

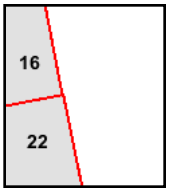


Volume 16, Sheet 16
Volume 16, Sheet 22

N

# 1887 Certified Sanborn Map

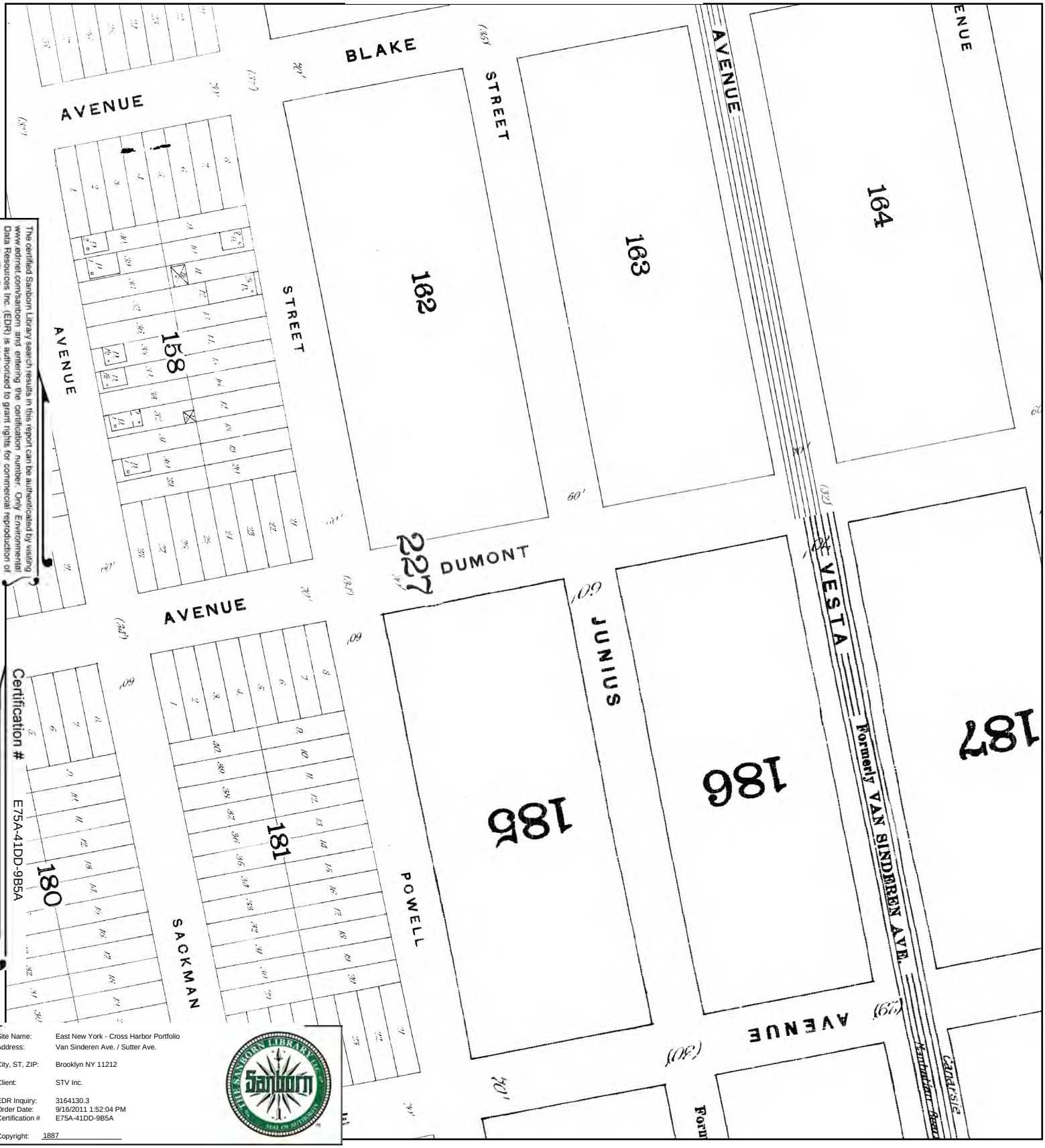


The certified Sanborn Library search results in this report can be authenticated by visiting www.edrnet.com/sanborn and entering the certification number. Only Environmental Data Resources Inc. (EDR) is authorized to grant rights for commercial reproduction of maps by The Sanborn Library LLC, the copyright holder for the collection.

Certification # E75A-41DD-9B5A

| | |
|---|---|
| Site Name: | East New York - Cross Harbor Portfolio |
| Address: | Van Sinderen Ave. / Sutter Ave. |
| City, ST, ZIP: | Brooklyn NY 11212 |
| Client: | STV Inc. |
| EDR Inquiry: | 3164130.3 |
| Order Date: | 9/16/2011 1:52:04 PM |
| Certification # | E75A-41DD-9B5A |
| Copyright: | 1887 |

This Certified Sanborn Map combines the following sheets.
Outlined areas indicate map sheets within the collection.

0 Feet 165 330 660

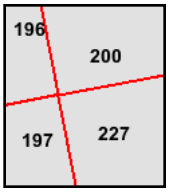


Volume 8, Sheet 227
Volume 8, Sheet 196
Volume 8, Sheet 197
Volume 8, Sheet 197
Volume 8, Sheet 200

N

**Hunts Point**
Hunts Point
Bronx, NY 10474

Inquiry Number: 3929425.3
May 02, 2014

# Certified Sanborn® Map Report

6 Armstrong Road, 4th Floor
Shelton, Connecticut 06484
Toll Free: 800.352.0050
www.edrnet.com

# Certified Sanborn® Map Report

5/02/14

| **Site Name:** | **Client Name:** |
|---|---|
| Hunts Point | STV Inc. |
| Hunts Point | 225 Park Ave S |
| Bronx, NY 10474 | New York, NY 10003 |
| EDR Inquiry # 3929425.3 | Contact: Doug Glorie |

The Sanborn Library has been searched by EDR and maps covering the target property location as provided by STV Inc. were identified for the years listed below. The Sanborn Library is the largest, most complete collection of fire insurance maps. The collection includes maps from Sanborn, Bromley, Perris & Browne, Hopkins, Barlow, and others. Only Environmental Data Resources Inc. (EDR) is authorized to grant rights for commercial reproduction of maps by the Sanborn Library LLC, the copyright holder for the collection. Results can be authenticated by visiting www.edrnet.com/sanborn.

The Sanborn Library is continually enhanced with newly identified map archives. This report accesses all maps in the collection as of the day this report was generated.

## *Certified Sanborn Results:*

| | |
|---|---|
| **Site Name:** | Hunts Point |
| **Address:** | Hunts Point |
| **City, State, Zip:** | Bronx, NY 10474 |
| **Cross Street:** | |
| **P.O. #** | 4014403 |
| **Project:** | Cross Harbor |
| **Certification #** | B557-42A4-AC8C |

**Maps Provided:**

| | | | | |
|---|---|---|---|---|
| 2007 | 2001 | 1992 | 1981 | 1928 |
| 2006 | 1998 | 1991 | 1980 | 1915 |
| 2005 | 1996 | 1989 | 1979 | 1903 |
| 2004 | 1995 | 1986 | 1978 | 1901 |
| 2003 | 1994 | 1985 | 1977 | 1896 |
| 2002 | 1993 | 1983 | 1950 | |

Sanborn® Library search results
Certification # B557-42A4-AC8C

The Sanborn Library includes more than 1.2 million fire insurance maps from Sanborn, Bromley, Perris & Browne, Hopkins, Barlow and others which track historical property usage in approximately 12,000 American cities and towns. Collections searched:

- ✔ Library of Congress
- ✔ University Publications of America
- ✔ EDR Private Collection

*The Sanborn Library LLC Since 1866™*

### Limited Permission To Make Copies

STV Inc. (the client) is permitted to make up to FIVE photocopies of this Sanborn Map transmittal and each fire insurance map accompanying this report solely for the limited use of its customer. No one other than the client is authorized to make copies. Upon request made directly to an EDR Account Executive, the client may be permitted to make a limited number of additional photocopies. This permission is conditioned upon compliance by the client, its customer and their agents with EDR's copyright policy; a copy of which is available upon request.


**Disclaimer - Copyright and Trademark notice**

This Report contains certain information obtained from a variety of public and other sources reasonably available to Environmental Data Resources, Inc. It cannot be concluded from this Report that coverage information for the target and surrounding properties does not exist from other sources. NO WARRANTY EXPRESSED OR IMPLIED, IS MADE WHATSOEVER IN CONNECTION WITH THIS REPORT. ENVIRONMENTAL DATA RESOURCES, INC. SPECIFICALLY DISCLAIMS THE MAKING OF ANY SUCH WARRANTIES, INCLUDING WITHOUT LIMITATION, MERCHANTABILITY OR FITNESS FOR A PARTICULAR USE OR PURPOSE. ALL RISK IS ASSUMED BY THE USER. IN NO EVENT SHALL ENVIRONMENTAL DATA RESOURCES, INC. BE LIABLE TO ANYONE, WHETHER ARISING OUT OF ERRORS OR OMISSIONS, NEGLIGENCE, ACCIDENT OR ANY OTHER CAUSE, FOR ANY LOSS OF DAMAGE, INCLUDING, WITHOUT LIMITATION, SPECIAL, INCIDENTAL CONSEQUENTIAL, OR EXEMPLARY DAMAGES. ANY LIABILITY ON THE PART OF ENVIRONMENTAL DATA RESOURCES, INC. IS STRICTLY LIMITED TO A REFUND OF THE AMOUNT PAID FOR THIS REPORT. Purchaser accepts this Report "AS IS". Any analyses, estimates, ratings, environmental risk levels or risk codes provided in this Report are provided for illustrative purposes only, and are not intended to provide, nor should they be interpreted as providing any facts regarding, or prediction or forecast of, any environmental risk for any property. Only a Phase I Environmental Site Assessment performed by an environmental professional can provide information regarding the environmental risk for any property. Additionally, the information provided in this Report is not to be construed as legal advice.

Copyright 2014 by Environmental Data Resources, Inc. All rights reserved. Reproduction in any media or format, in whole or in part, of any report or map of Environmental Data Resources, Inc., or its affiliates, is prohibited without prior written permission.

EDR and its logos (including Sanborn and Sanborn Map) are trademarks of Environmental Data Resources, Inc. or its affiliates. All other trademarks used herein are the property of their respective owners.

## *Sanborn Sheet Thumbnails*

This Certified Sanborn Map Report is based upon the following Sanborn Fire Insurance map sheets.

### 2007 Source Sheets

Volume 16, Sheet 74

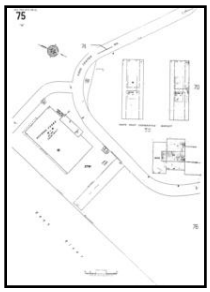

Volume 16, Sheet 75

### 2006 Source Sheets

Volume 16, Sheet 74

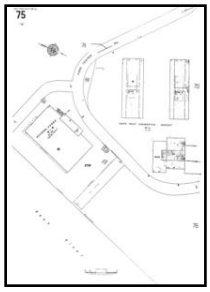

Volume 16, Sheet 75

### 2005 Source Sheets

Volume 16, Sheet 74

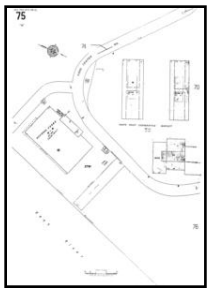

Volume 16, Sheet 75

### 2004 Source Sheets

Volume 16, Sheet 74

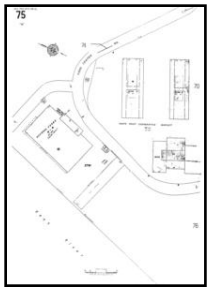

Volume 16, Sheet 75

## 2003 Source Sheets

Volume 16, Sheet 74

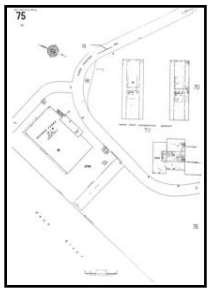

Volume 16, Sheet 75

## 2002 Source Sheets

Volume 16, Sheet 74

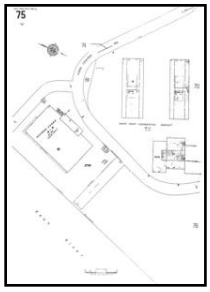

Volume 16, Sheet 75

## 2001 Source Sheets

Volume 16, Sheet 74

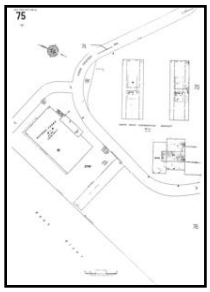

Volume 16, Sheet 75

## 1998 Source Sheets

Volume 16, Sheet 74

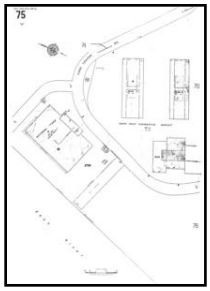

Volume 16, Sheet 75

## 1996 Source Sheets

Volume 16, Sheet 74

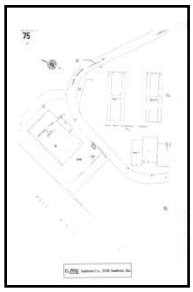

Volume 16, Sheet 75

## 1995 Source Sheets

Volume 16, Sheet 74



Volume 16, Sheet 75

## 1994 Source Sheets

Volume 16, Sheet 75

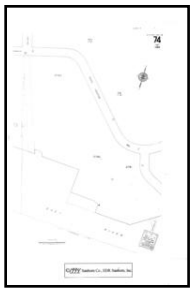

Volume 16, Sheet 74

## 1993 Source Sheets

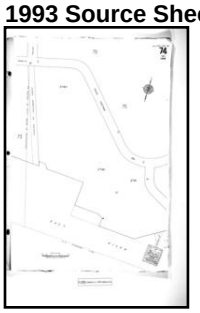

Volume 16, Sheet 74

Volume 16, Sheet 75

## 1992 Source Sheets

Volume 16, Sheet 74

Volume 16, Sheet 75

## 1991 Source Sheets

Volume 16, Sheet 74

Volume 16, Sheet 75

## 1989 Source Sheets

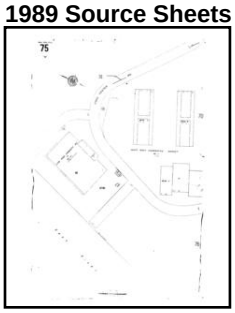

Volume 16, Sheet 75

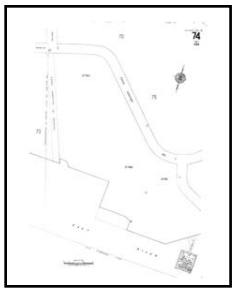

Volume 16, Sheet 74

## 1986 Source Sheets

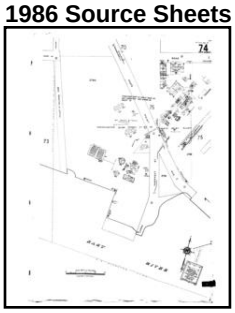

Volume 16, Sheet 74



Volume 16, Sheet 75

## 1985 Source Sheets

Volume 16, Sheet 74




Volume 16, Sheet 75

## 1983 Source Sheets

Volume 16, Sheet 74

## 1981 Source Sheets

Volume 16, Sheet 74

Volume 16, Sheet 75

## 1980 Source Sheets

Volume 16, Sheet 74

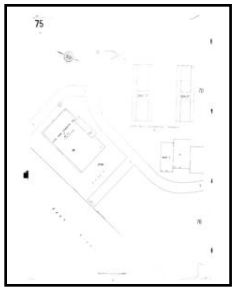


Volume 16, Sheet 75

## 1979 Source Sheets

Volume 16, Sheet 74

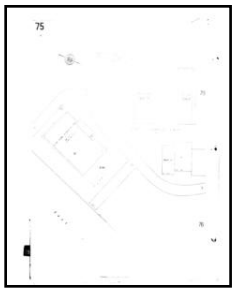

Volume 16, Sheet 75

## 1978 Source Sheets

Volume 16, Sheet 74

Volume 16, Sheet 75

## 1977 Source Sheets

Volume 16, Sheet 74

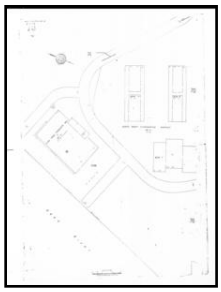

Volume 16, Sheet 75

## 1950 Source Sheets

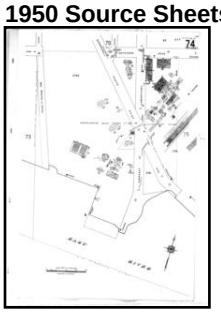

Volume 16, Sheet 74

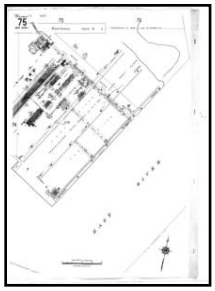

Volume 16, Sheet 75

## 1928 Source Sheets

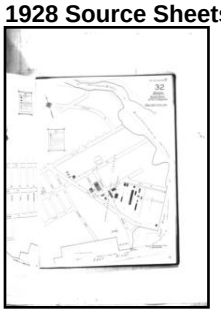

Volume Pier Maps, Sheet 32

## 1915 Source Sheets

Volume 16, Sheet 74

## 1903 Source Sheets

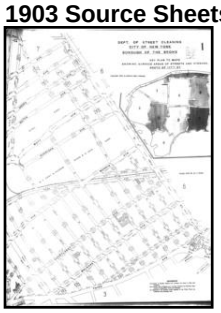

Volume Atlas Maps, Sheet 1

Volume Atlas Maps, Sheet 4

## 1901 Source Sheets

Volume 14, Sheet 60

## 1896 Source Sheets

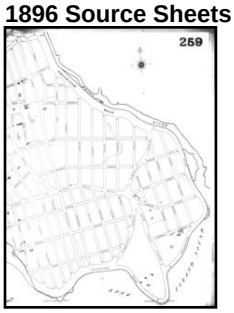


Volume 12, Sheet 259

# 2007 Certified Sanborn Map

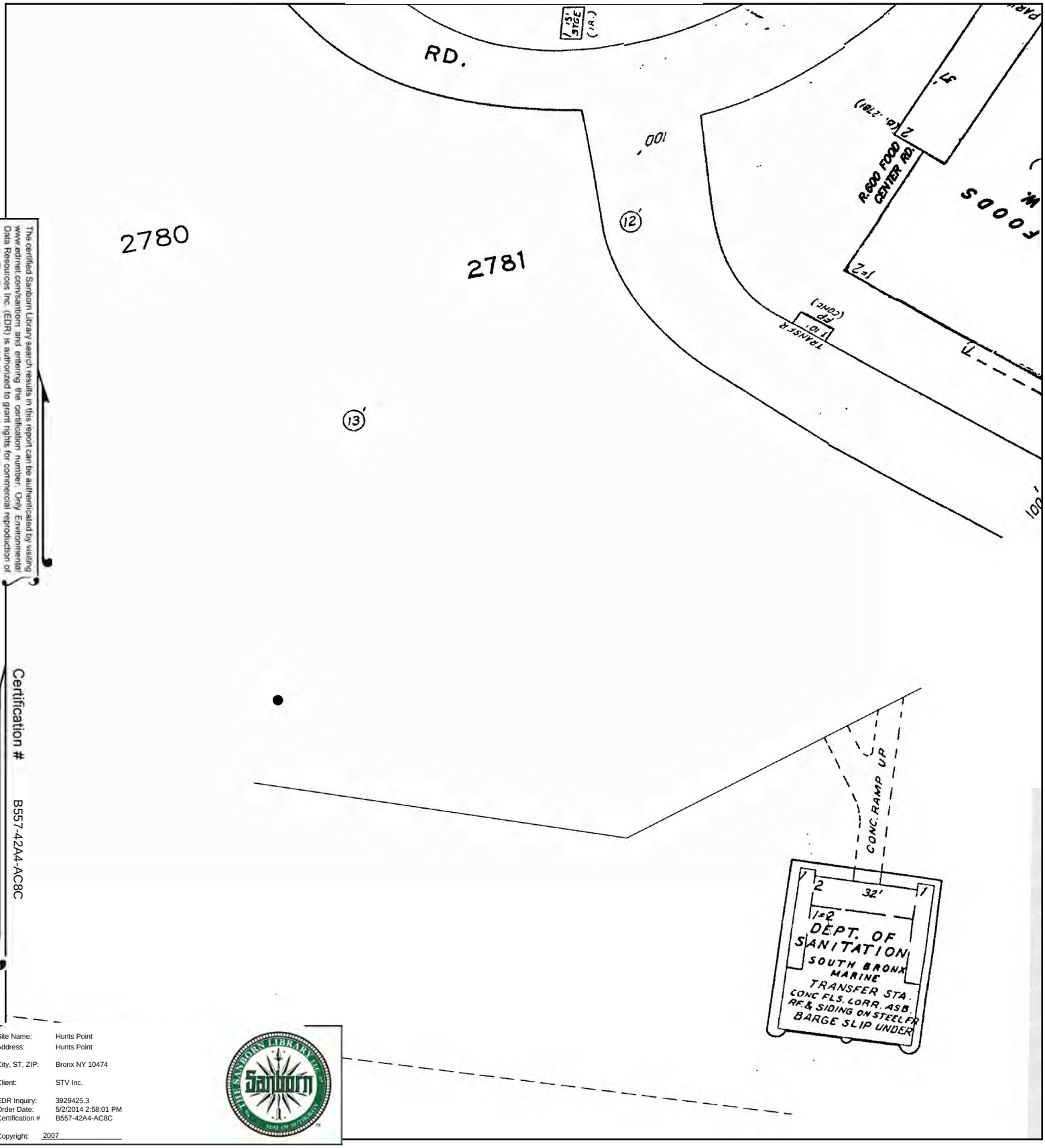


The certified Sanborn Library search results in this report can be authenticated by visiting www.edrnet.com/sanborn and entering the certification number. Only Environmental Data Resources Inc. (EDR) is authorized to grant rights for commercial reproduction of maps by The Sanborn Library LLC, the copyright holder for the collection.

Certification # B557-42A4-AC8C

Site Name: Hunts Point
Address: Hunts Point
City, ST, ZIP: Bronx NY 10474
Client: STV Inc.
EDR Inquiry: 3929425.3
Order Date: 5/2/2014 2:58:01 PM
Certification # B557-42A4-AC8C
Copyright: 2007

This Certified Sanborn Map combines the following sheets.
Outlined areas indicate map sheets within the collection.

0 Feet 150 300 600

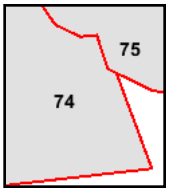


Volume 16, Sheet 74
Volume 16, Sheet 75

N

# 2006 Certified Sanborn Map

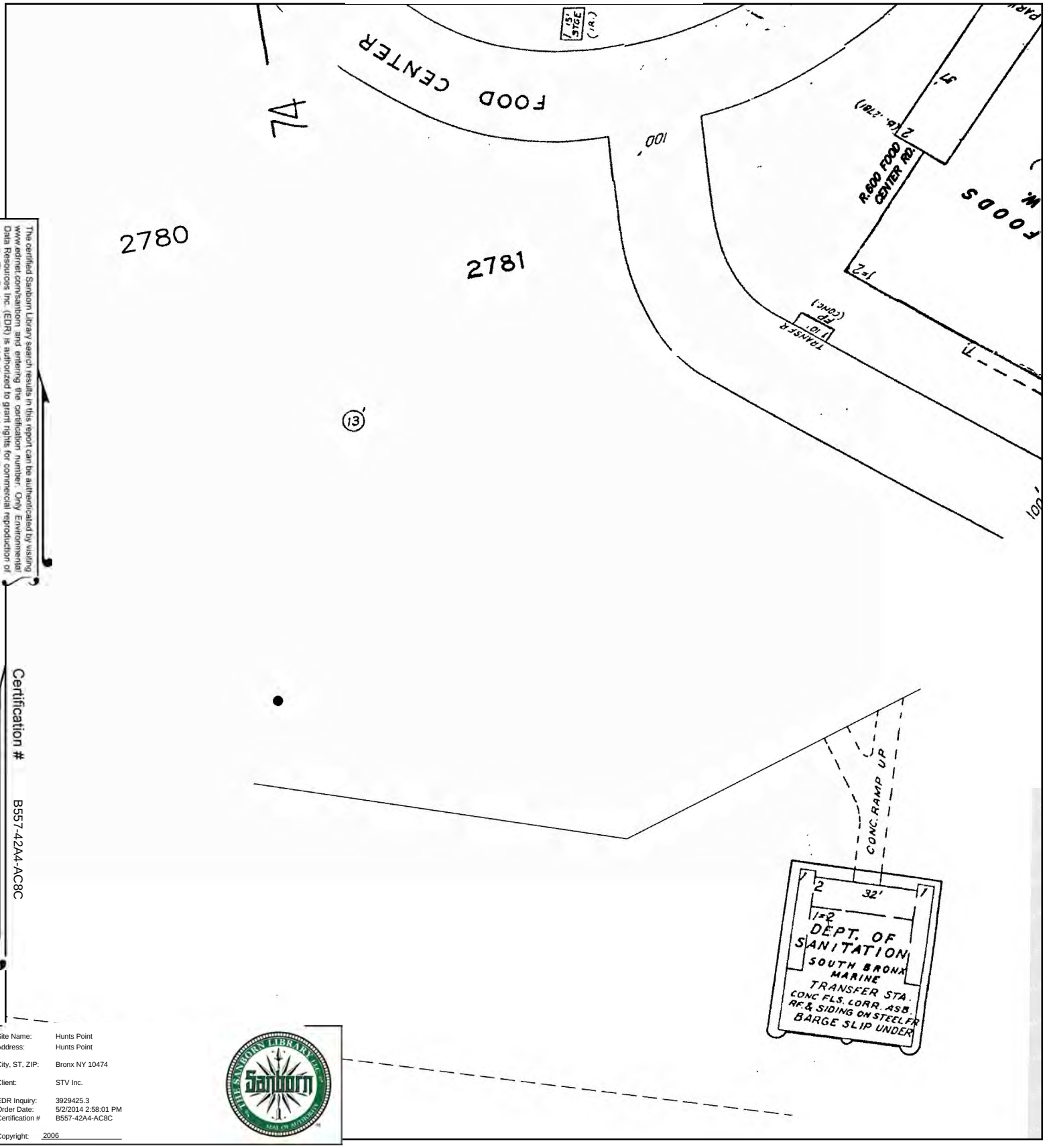


The certified Sanborn Library search results in this report can be authenticated by visiting www.edrnet.com/sanborn and entering the certification number. Only Environmental Data Resources Inc. (EDR) is authorized to grant rights for commercial reproduction of maps by The Sanborn Library LLC, the copyright holder for the collection.

Certification # B557-42A4-AC8C

| | |
|---|---|
| Site Name: | Hunts Point |
| Address: | Hunts Point |
| City, ST, ZIP: | Bronx NY 10474 |
| Client: | STV Inc. |
| EDR Inquiry: | 3929425.3 |
| Order Date: | 5/2/2014 2:58:01 PM |
| Certification # | B557-42A4-AC8C |
| Copyright: | 2006 |

This Certified Sanborn Map combines the following sheets.
Outlined areas indicate map sheets within the collection.

0 Feet 150 300 600

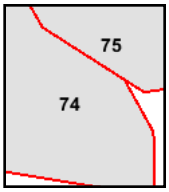


Volume 16, Sheet 74
Volume 16, Sheet 75

N

# 2005 Certified Sanborn Map

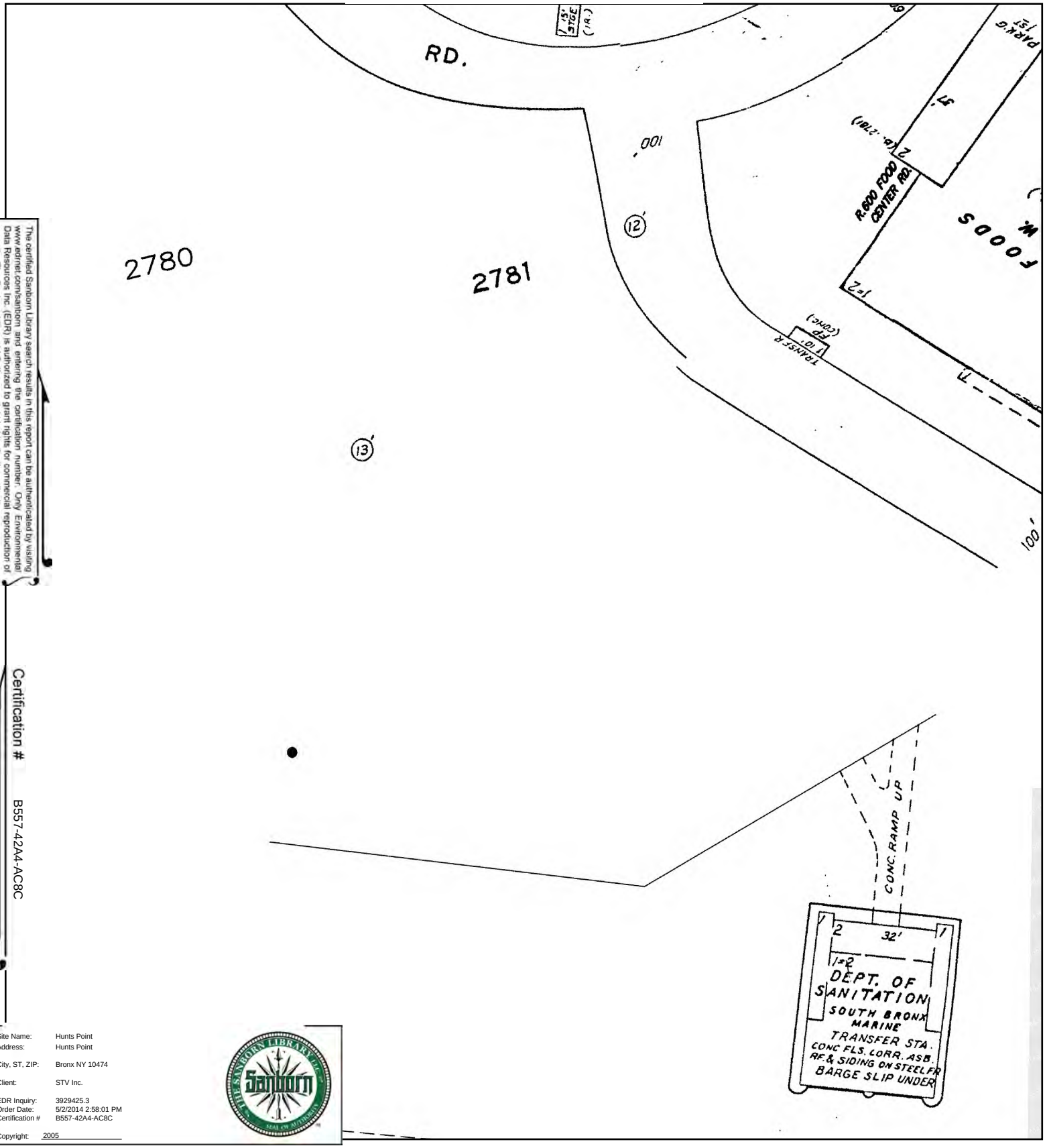


The certified Sanborn Library search results in this report can be authenticated by visiting www.edrnet.com/sanborn and entering the certification number. Only Environmental Data Resources Inc. (EDR) is authorized to grant rights for commercial reproduction of maps by The Sanborn Library LLC, the copyright holder for the collection.

Certification # B557-42A4-AC8C

| | |
|---|---|
| Site Name: | Hunts Point |
| Address: | Hunts Point |
| City, ST, ZIP: | Bronx NY 10474 |
| Client: | STV Inc. |
| EDR Inquiry: | 3929425.3 |
| Order Date: | 5/2/2014 2:58:01 PM |
| Certification # | B557-42A4-AC8C |
| Copyright: | 2005 |

This Certified Sanborn Map combines the following sheets.
Outlined areas indicate map sheets within the collection.

0 Feet 150 300 600

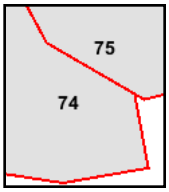


Volume 16, Sheet 74
Volume 16, Sheet 75

N

# 2004 Certified Sanborn Map

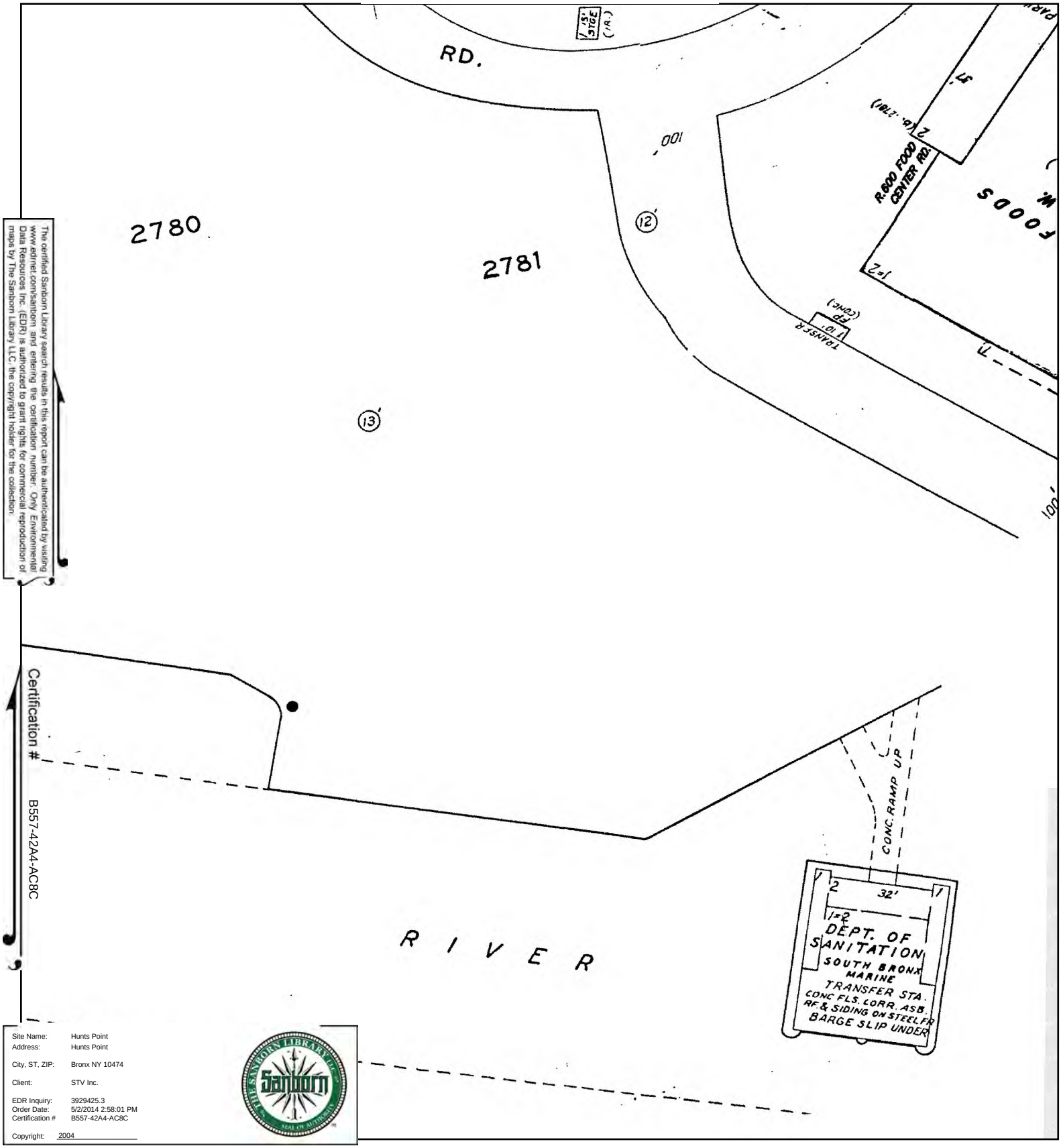


The certified Sanborn Library search results in this report can be authenticated by visiting www.edrnet.com/sanborn and entering the certification number. Only Environmental Data Resources Inc. (EDR) is authorized to grant rights for commercial reproduction of maps by The Sanborn Library LLC, the copyright holder for the collection.

Certification # B557-42A4-AC8C

| | |
|---|---|
| Site Name: | Hunts Point |
| Address: | Hunts Point |
| City, ST, ZIP: | Bronx NY 10474 |
| Client: | STV Inc. |
| EDR Inquiry: | 3929425.3 |
| Order Date: | 5/2/2014 2:58:01 PM |
| Certification # | B557-42A4-AC8C |
| Copyright: | 2004 |

This Certified Sanborn Map combines the following sheets.
Outlined areas indicate map sheets within the collection.

0 Feet 150 300 600

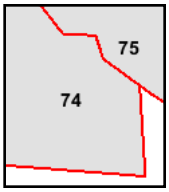


Volume 16, Sheet 74
Volume 16, Sheet 75

N

# 2003 Certified Sanborn Map

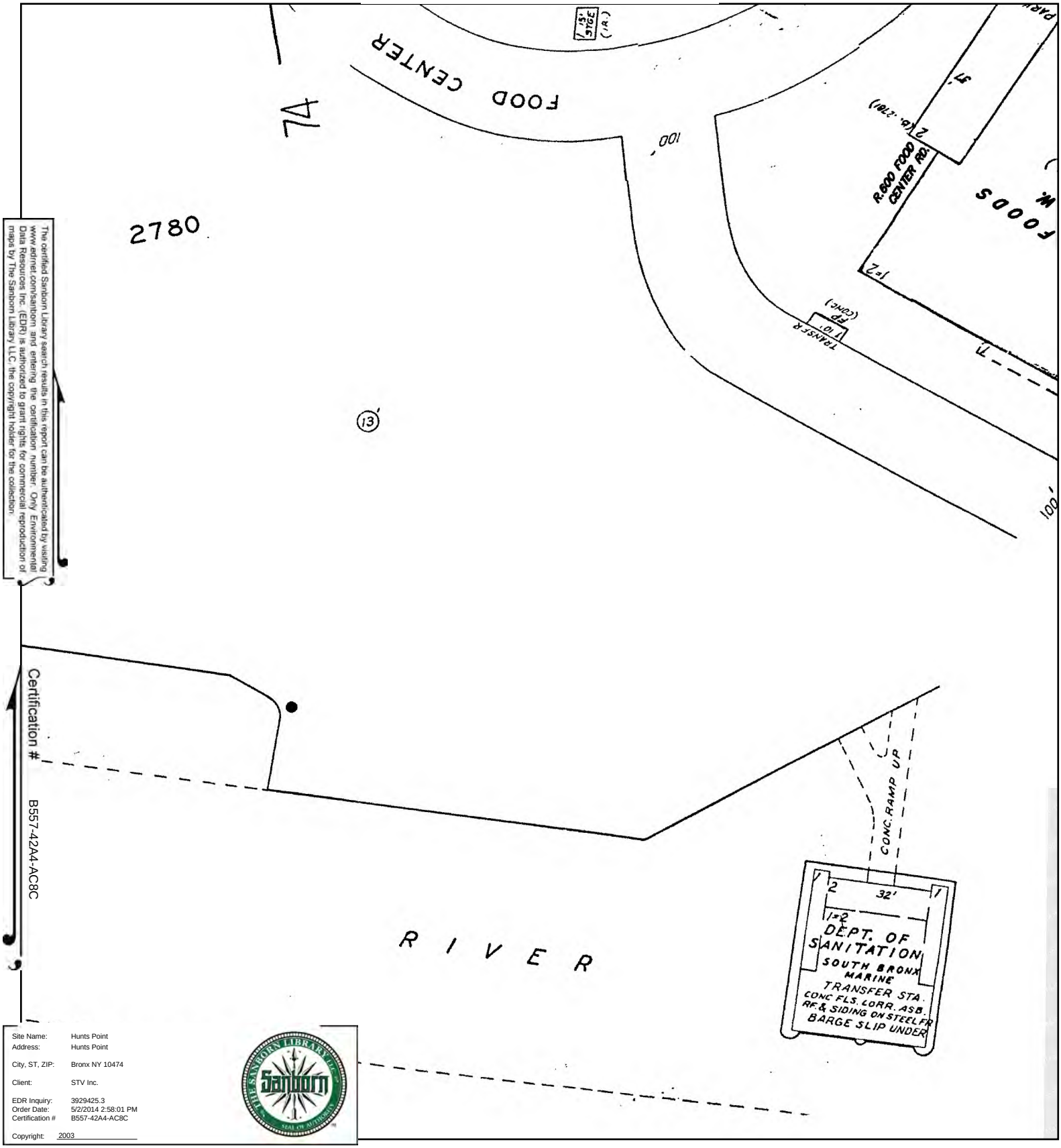


The certified Sanborn Library search results in this report can be authenticated by visiting www.edrnet.com/sanborn and entering the certification number. Only Environmental Data Resources Inc. (EDR) is authorized to grant rights for commercial reproduction of maps by The Sanborn Library LLC, the copyright holder for the collection.

Certification # B557-42A4-AC8C

| | |
|---|---|
| Site Name: | Hunts Point |
| Address: | Hunts Point |
| City, ST, ZIP: | Bronx NY 10474 |
| Client: | STV Inc. |
| EDR Inquiry: | 3929425.3 |
| Order Date: | 5/2/2014 2:58:01 PM |
| Certification # | B557-42A4-AC8C |
| Copyright: | 2003 |

This Certified Sanborn Map combines the following sheets.
Outlined areas indicate map sheets within the collection.

0 Feet 150 300 600

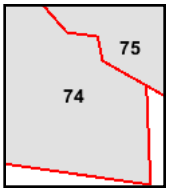


Volume 16, Sheet 74
Volume 16, Sheet 75

N

# 2002 Certified Sanborn Map

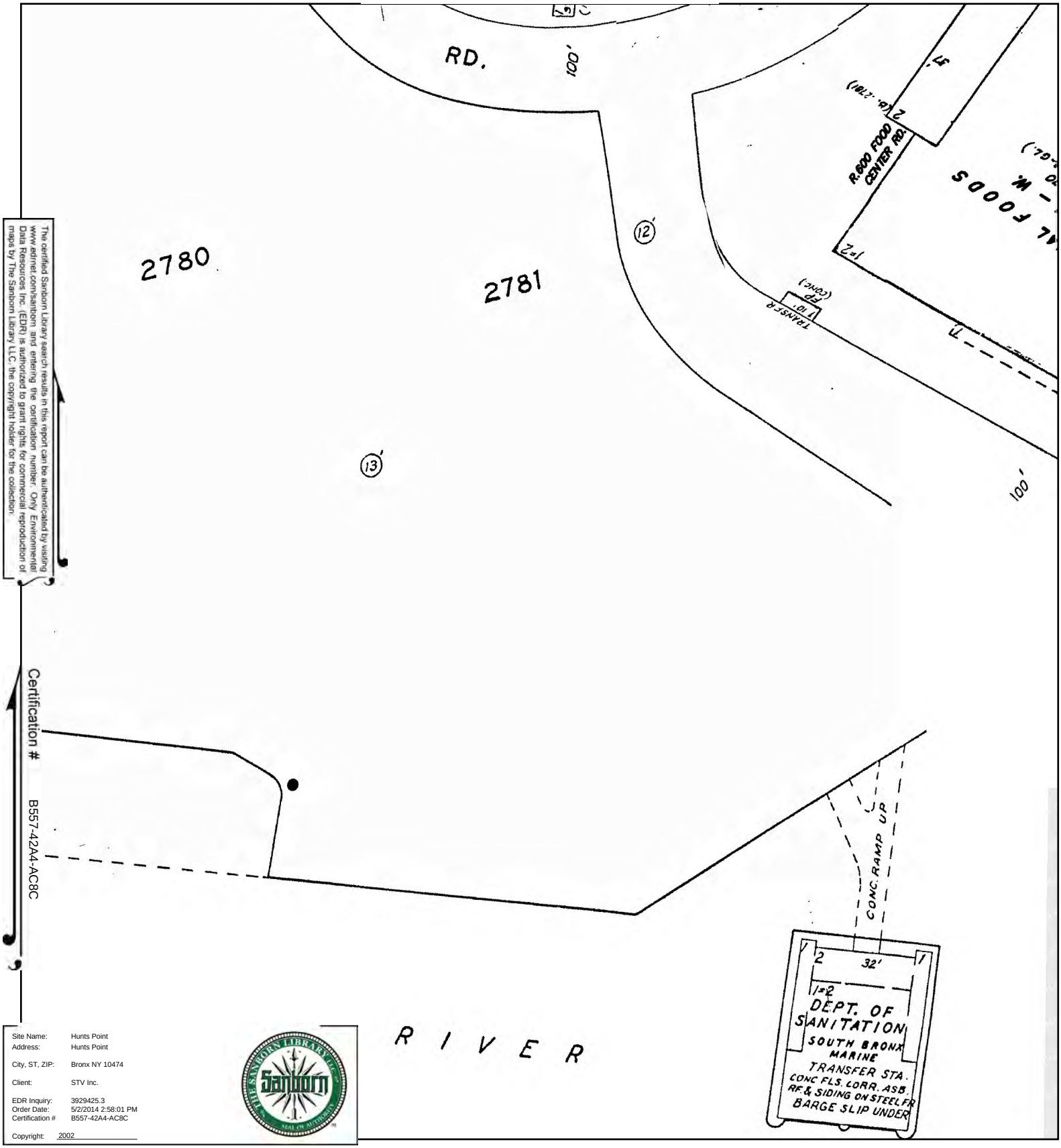


The certified Sanborn Library search results in this report can be authenticated by visiting www.edrnet.com/sanborn and entering the certification number. Only Environmental Data Resources Inc. (EDR) is authorized to grant rights for commercial reproduction of maps by The Sanborn Library LLC, the copyright holder for the collection.

Certification # B557-42A4-AC8C

| | |
|---|---|
| Site Name: | Hunts Point |
| Address: | Hunts Point |
| City, ST, ZIP: | Bronx NY 10474 |
| Client: | STV Inc. |
| EDR Inquiry: | 3929425.3 |
| Order Date: | 5/2/2014 2:58:01 PM |
| Certification # | B557-42A4-AC8C |
| Copyright: | 2002 |

This Certified Sanborn Map combines the following sheets.
Outlined areas indicate map sheets within the collection.

0 Feet 150 300 600

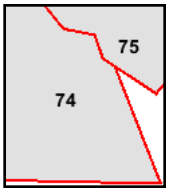


Volume 16, Sheet 74
Volume 16, Sheet 75

N

# 2001 Certified Sanborn Map

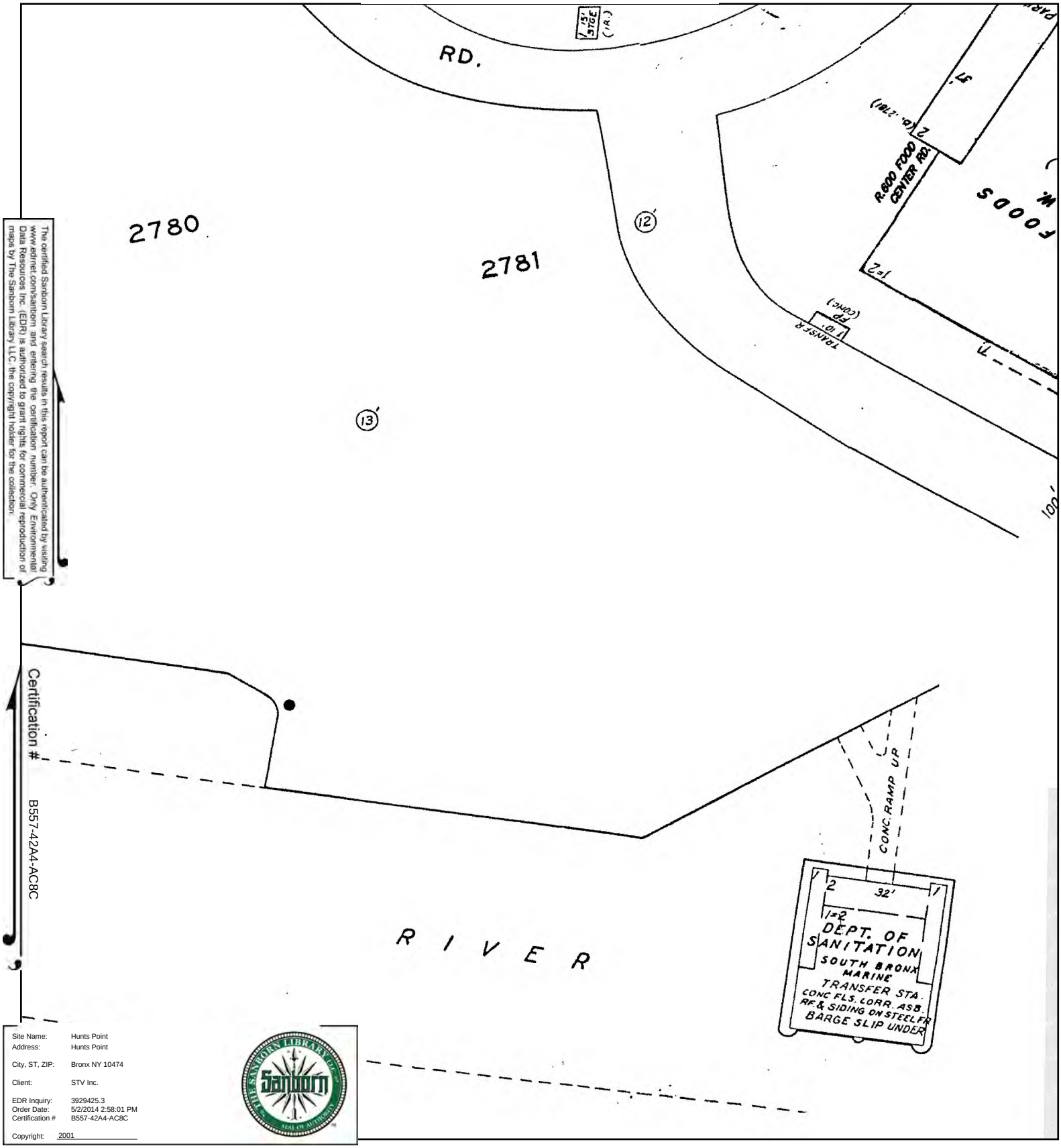


The certified Sanborn Library search results in this report can be authenticated by visiting www.edrnet.com/sanborn and entering the certification number. Only Environmental Data Resources Inc. (EDR) is authorized to grant rights for commercial reproduction of maps by The Sanborn Library LLC, the copyright holder for the collection.

Certification # B557-42A4-AC8C

| | |
|---|---|
| Site Name: | Hunts Point |
| Address: | Hunts Point |
| City, ST, ZIP: | Bronx NY 10474 |
| Client: | STV Inc. |
| EDR Inquiry: | 3929425.3 |
| Order Date: | 5/2/2014 2:58:01 PM |
| Certification # | B557-42A4-AC8C |
| Copyright: | 2001 |

This Certified Sanborn Map combines the following sheets.
Outlined areas indicate map sheets within the collection.

0 Feet 150 300 600

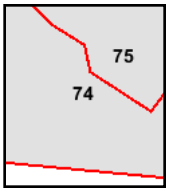


Volume 16, Sheet 74
Volume 16, Sheet 75

N

# 1998 Certified Sanborn Map

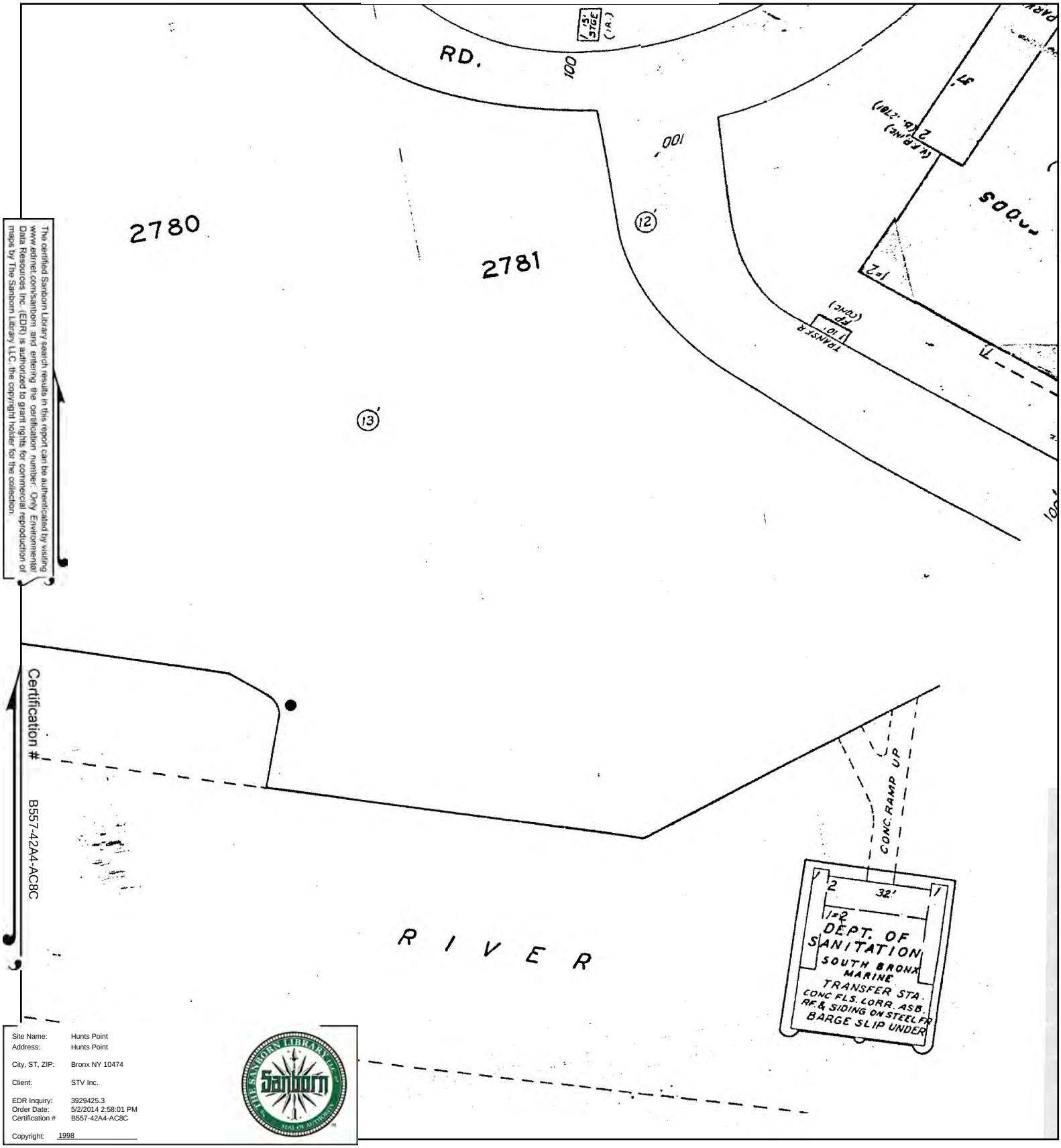


The certified Sanborn Library search results in this report can be authenticated by visiting www.edrnet.com/sanborn and entering the certification number. Only Environmental Data Resources Inc. (EDR) is authorized to grant rights for commercial reproduction of maps by The Sanborn Library LLC, the copyright holder for the collection.

Certification # B557-42A4-AC8C

| | |
|---|---|
| Site Name: | Hunts Point |
| Address: | Hunts Point |
| City, ST, ZIP: | Bronx NY 10474 |
| Client: | STV Inc. |
| EDR Inquiry: | 3929425.3 |
| Order Date: | 5/2/2014 2:58:01 PM |
| Certification # | B557-42A4-AC8C |
| Copyright: | 1998 |

This Certified Sanborn Map combines the following sheets.
Outlined areas indicate map sheets within the collection.

0 Feet 150 300 600

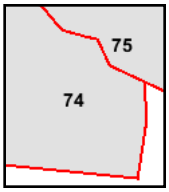


Volume 16, Sheet 74
Volume 16, Sheet 75

N

# 1996 Certified Sanborn Map

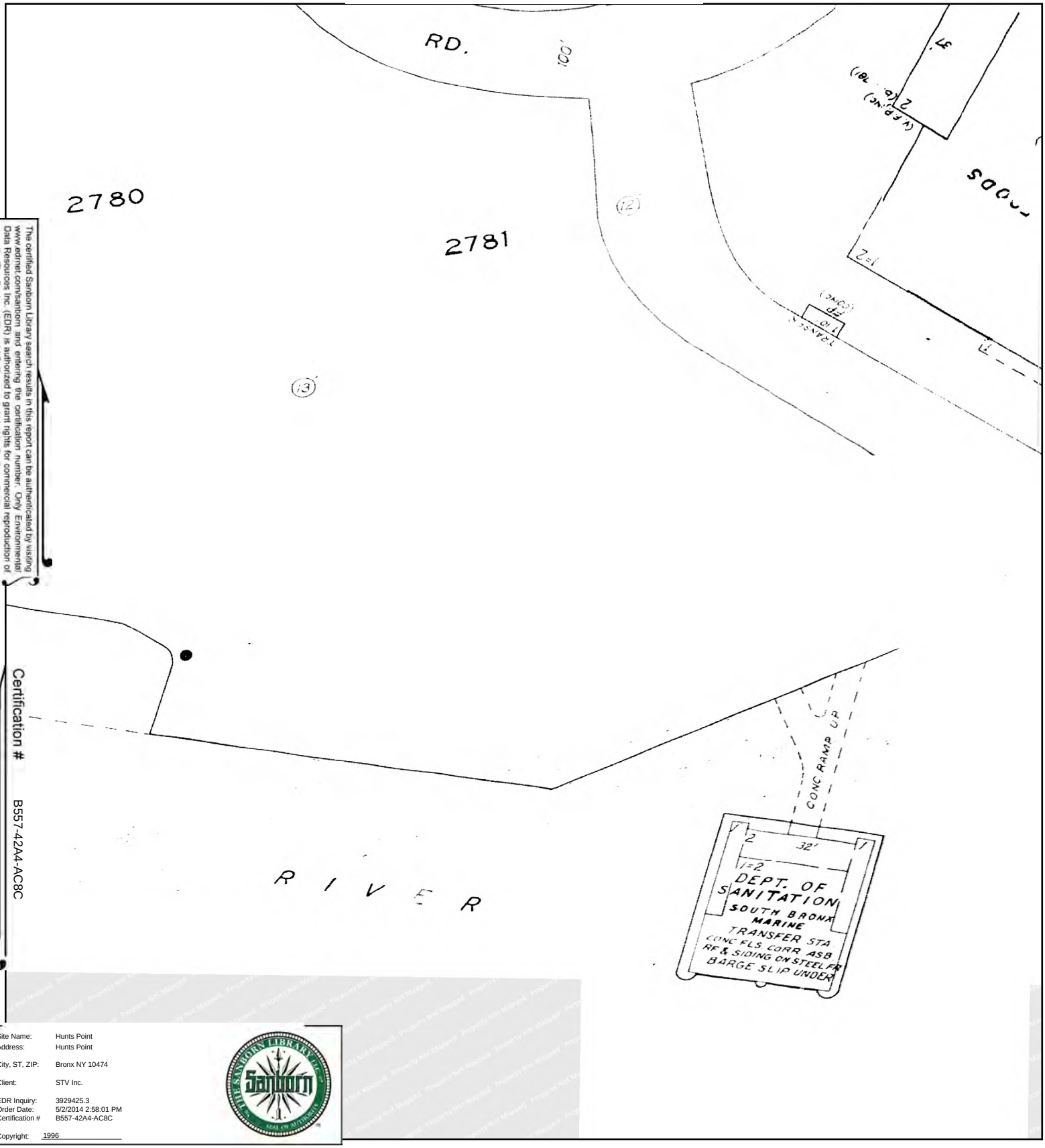


The certified Sanborn Library search results in this report can be authenticated by visiting www.edrnet.com/sanborn and entering the certification number. Only Environmental Data Resources Inc. (EDR) is authorized to grant rights for commercial reproduction of maps by The Sanborn Library LLC, the copyright holder for the collection.

Certification # B557-42A4-AC8C

| | |
|---|---|
| Site Name: | Hunts Point |
| Address: | Hunts Point |
| City, ST, ZIP: | Bronx NY 10474 |
| Client: | STV Inc. |
| EDR Inquiry: | 3929425.3 |
| Order Date: | 5/2/2014 2:58:01 PM |
| Certification # | B557-42A4-AC8C |
| Copyright: | 1996 |

This Certified Sanborn Map combines the following sheets.
Outlined areas indicate map sheets within the collection.

0 Feet 150 300 600

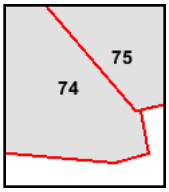


Volume 16, Sheet 74
Volume 16, Sheet 75

N

# 1995 Certified Sanborn Map

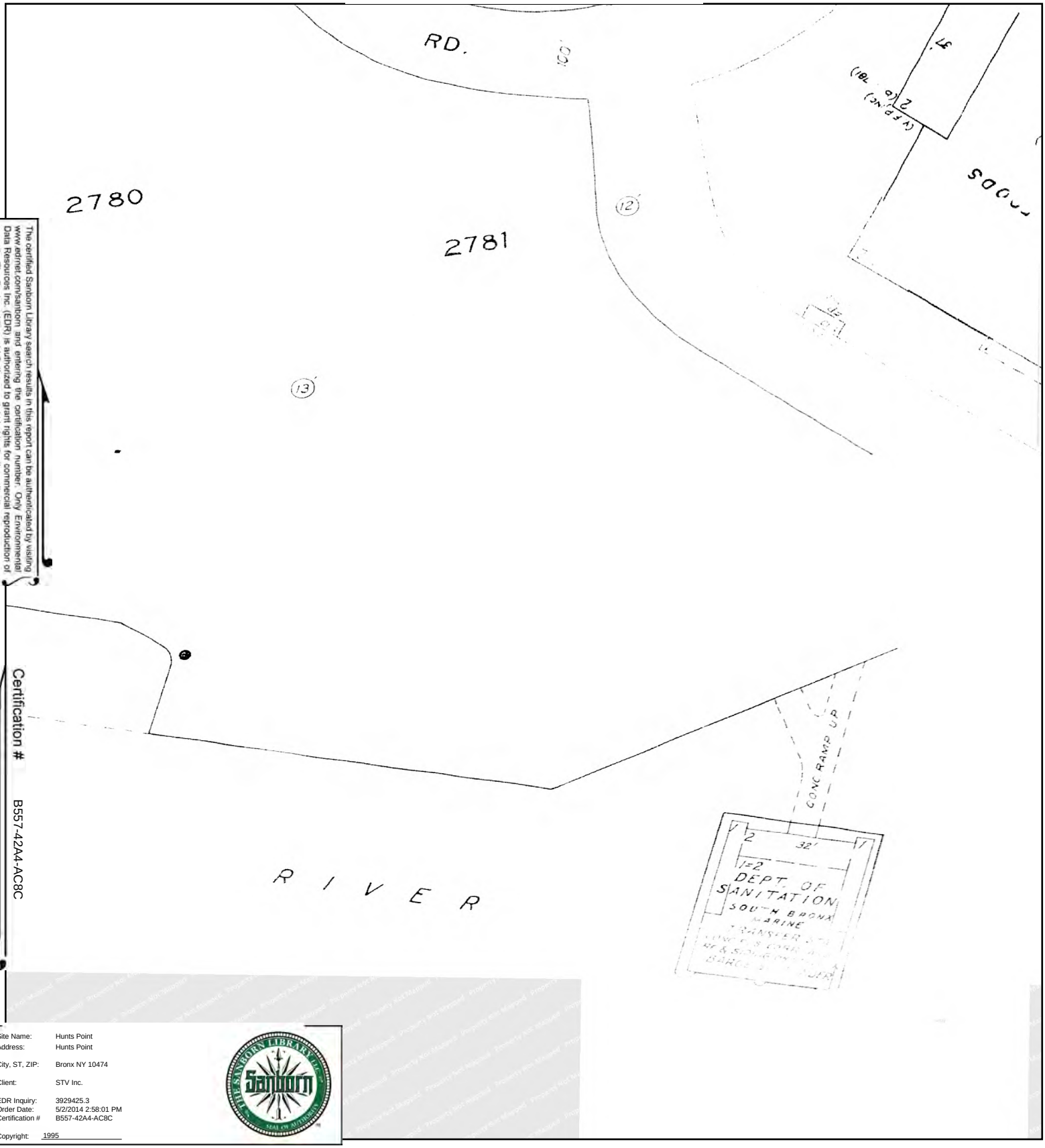


The certified Sanborn Library search results in this report can be authenticated by visiting www.edrnet.com/sanborn and entering the certification number. Only Environmental Data Resources Inc. (EDR) is authorized to grant rights for commercial reproduction of maps by The Sanborn Library LLC, the copyright holder for the collection.

Certification # B557-42A4-AC8C

| | |
|---|---|
| Site Name: | Hunts Point |
| Address: | Hunts Point |
| City, ST, ZIP: | Bronx NY 10474 |
| Client: | STV Inc. |
| EDR Inquiry: | 3929425.3 |
| Order Date: | 5/2/2014 2:58:01 PM |
| Certification # | B557-42A4-AC8C |
| Copyright: | 1995 |

This Certified Sanborn Map combines the following sheets.
Outlined areas indicate map sheets within the collection.

0 Feet 150 300 600

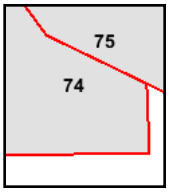


Volume 16, Sheet 74
Volume 16, Sheet 75

N

# 1994 Certified Sanborn Map

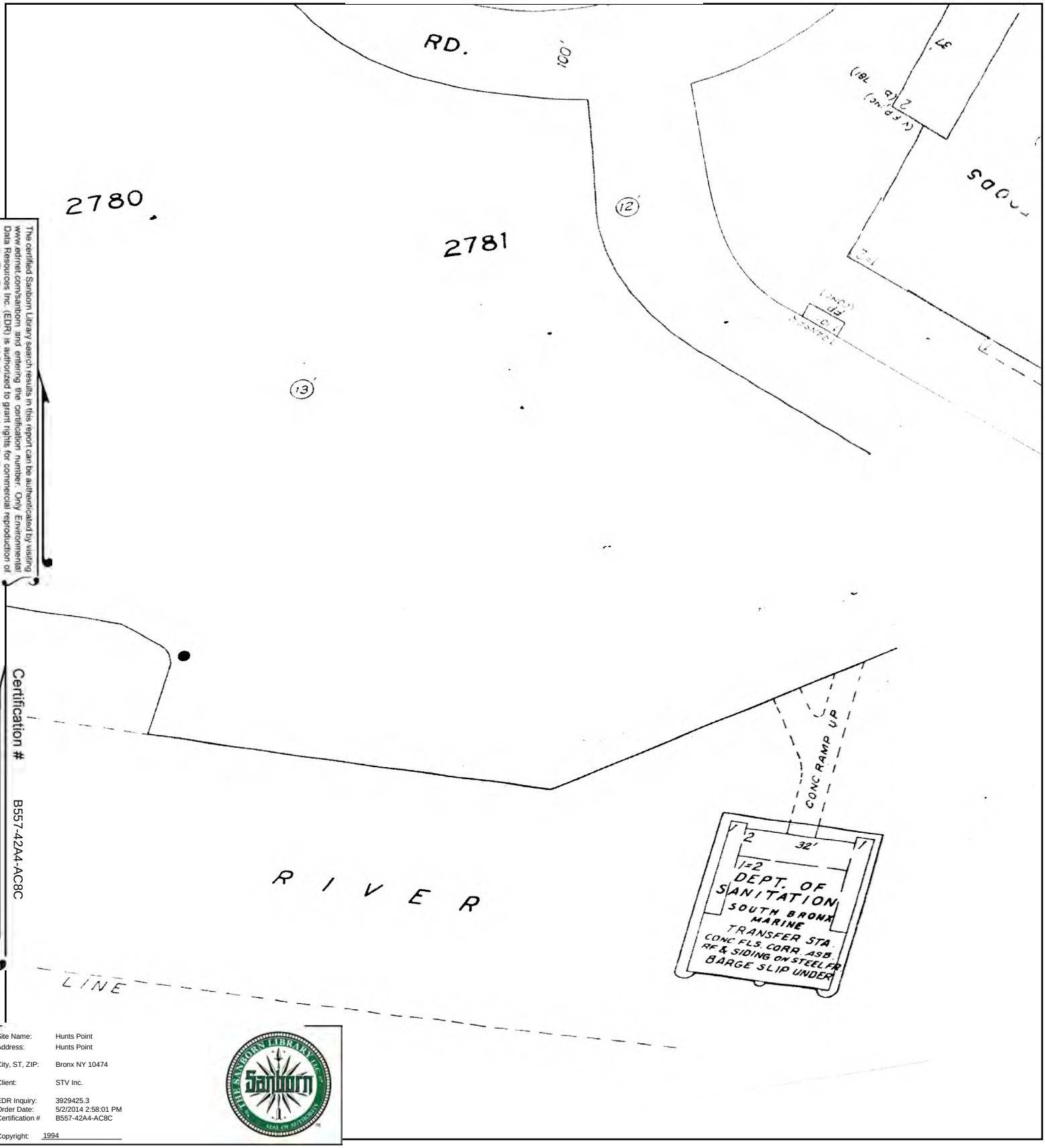


The certified Sanborn Library search results in this report can be authenticated by visiting www.edrnet.com/sanborn and entering the certification number. Only Environmental Data Resources Inc. (EDR) is authorized to grant rights for commercial reproduction of maps by The Sanborn Library LLC, the copyright holder for the collection.

Certification # B557-42A4-AC8C

| | |
|---|---|
| Site Name: | Hunts Point |
| Address: | Hunts Point |
| City, ST, ZIP: | Bronx NY 10474 |
| Client: | STV Inc. |
| EDR Inquiry: | 3929425.3 |
| Order Date: | 5/2/2014 2:58:01 PM |
| Certification # | B557-42A4-AC8C |
| Copyright: | 1994 |

This Certified Sanborn Map combines the following sheets.
Outlined areas indicate map sheets within the collection.

0 Feet 150 300 600

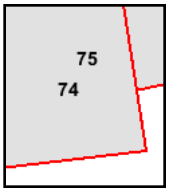


Volume 16, Sheet 75
Volume 16, Sheet 74

N

# 1993 Certified Sanborn Map

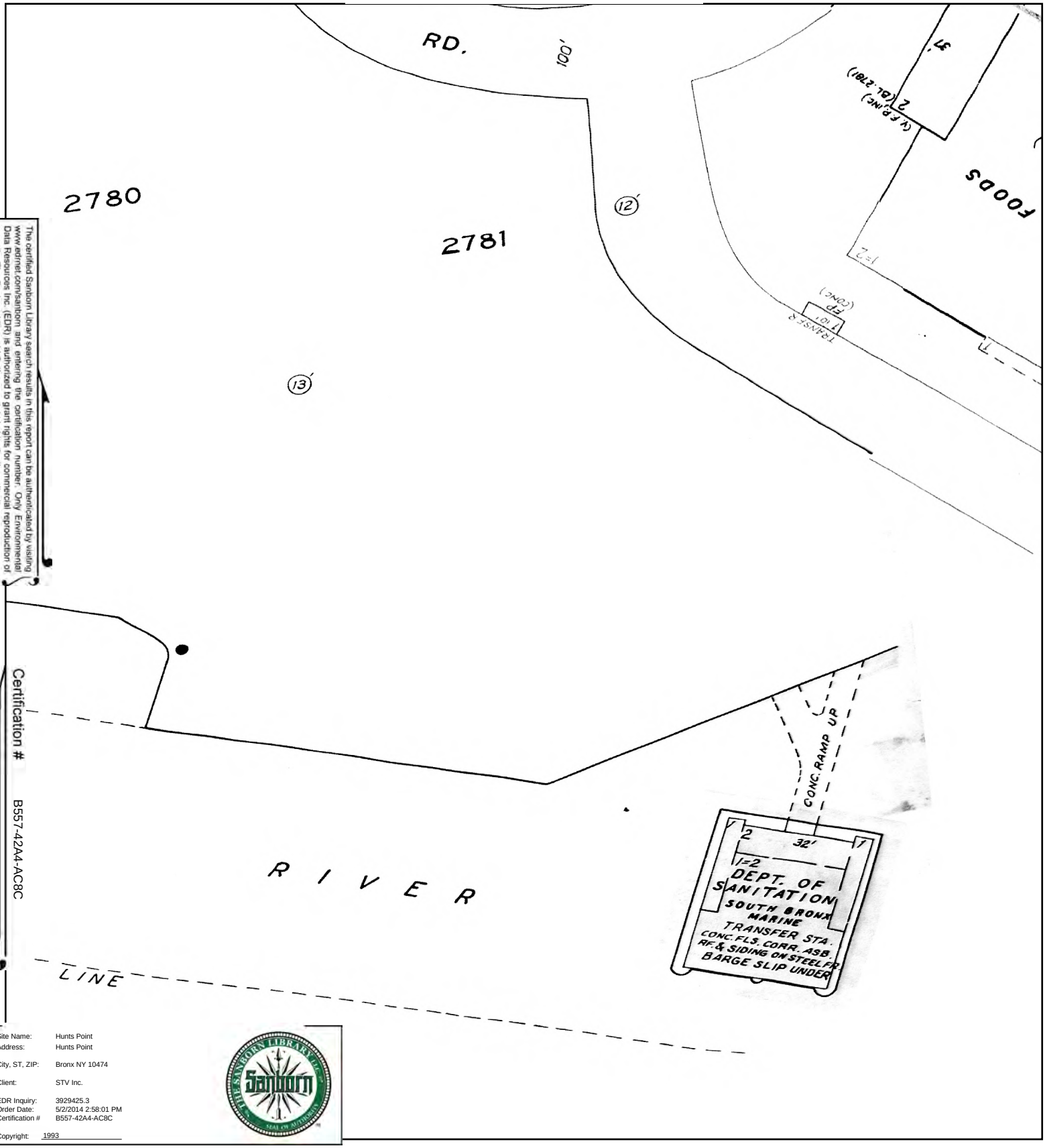


The certified Sanborn Library search results in this report can be authenticated by visiting www.edrnet.com/sanborn and entering the certification number. Only Environmental Data Resources Inc. (EDR) is authorized to grant rights for commercial reproduction of maps by The Sanborn Library LLC, the copyright holder for the collection.

Certification # B557-42A4-AC8C

| | |
|---|---|
| Site Name: | Hunts Point |
| Address: | Hunts Point |
| City, ST, ZIP: | Bronx NY 10474 |
| Client: | STV Inc. |
| EDR Inquiry: | 3929425.3 |
| Order Date: | 5/2/2014 2:58:01 PM |
| Certification # | B557-42A4-AC8C |
| Copyright: | 1993 |

This Certified Sanborn Map combines the following sheets.
Outlined areas indicate map sheets within the collection.

0 Feet 150 300 600

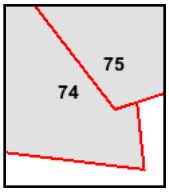


Volume 16, Sheet 74
Volume 16, Sheet 75

N

# 1992 Certified Sanborn Map

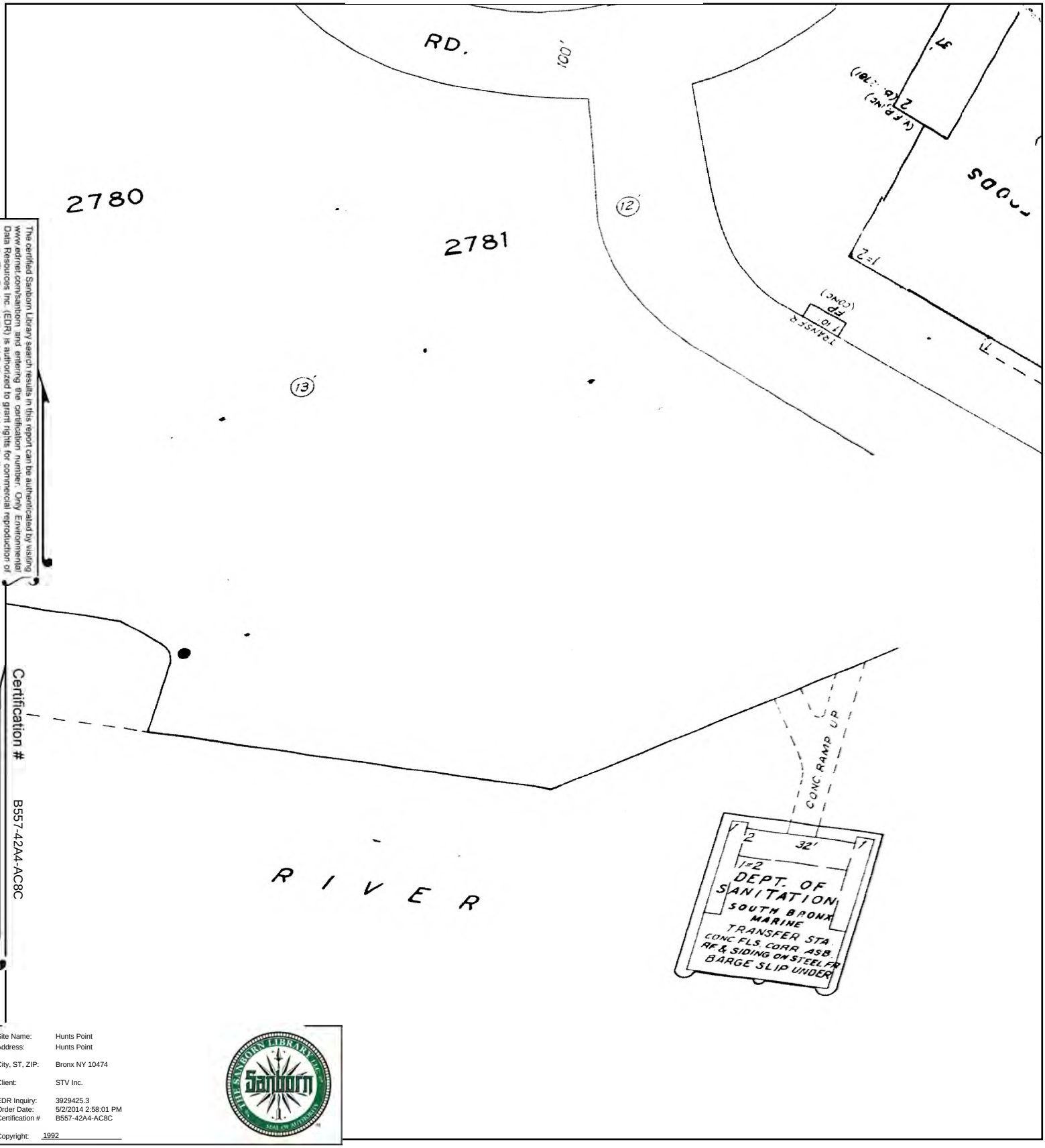


The certified Sanborn Library search results in this report can be authenticated by visiting www.edrnet.com/sanborn and entering the certification number. Only Environmental Data Resources Inc. (EDR) is authorized to grant rights for commercial reproduction of maps by The Sanborn Library LLC, the copyright holder for the collection.

Certification # B557-42A4-AC8C

| | |
|---|---|
| Site Name: | Hunts Point |
| Address: | Hunts Point |
| City, ST, ZIP: | Bronx NY 10474 |
| Client: | STV Inc. |
| EDR Inquiry: | 3929425.3 |
| Order Date: | 5/2/2014 2:58:01 PM |
| Certification # | B557-42A4-AC8C |
| Copyright: | 1992 |

This Certified Sanborn Map combines the following sheets.
Outlined areas indicate map sheets within the collection.

0 Feet 150 300 600

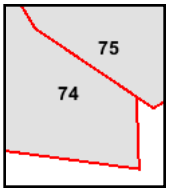


Volume 16, Sheet 74
Volume 16, Sheet 75

N

# 1991 Certified Sanborn Map

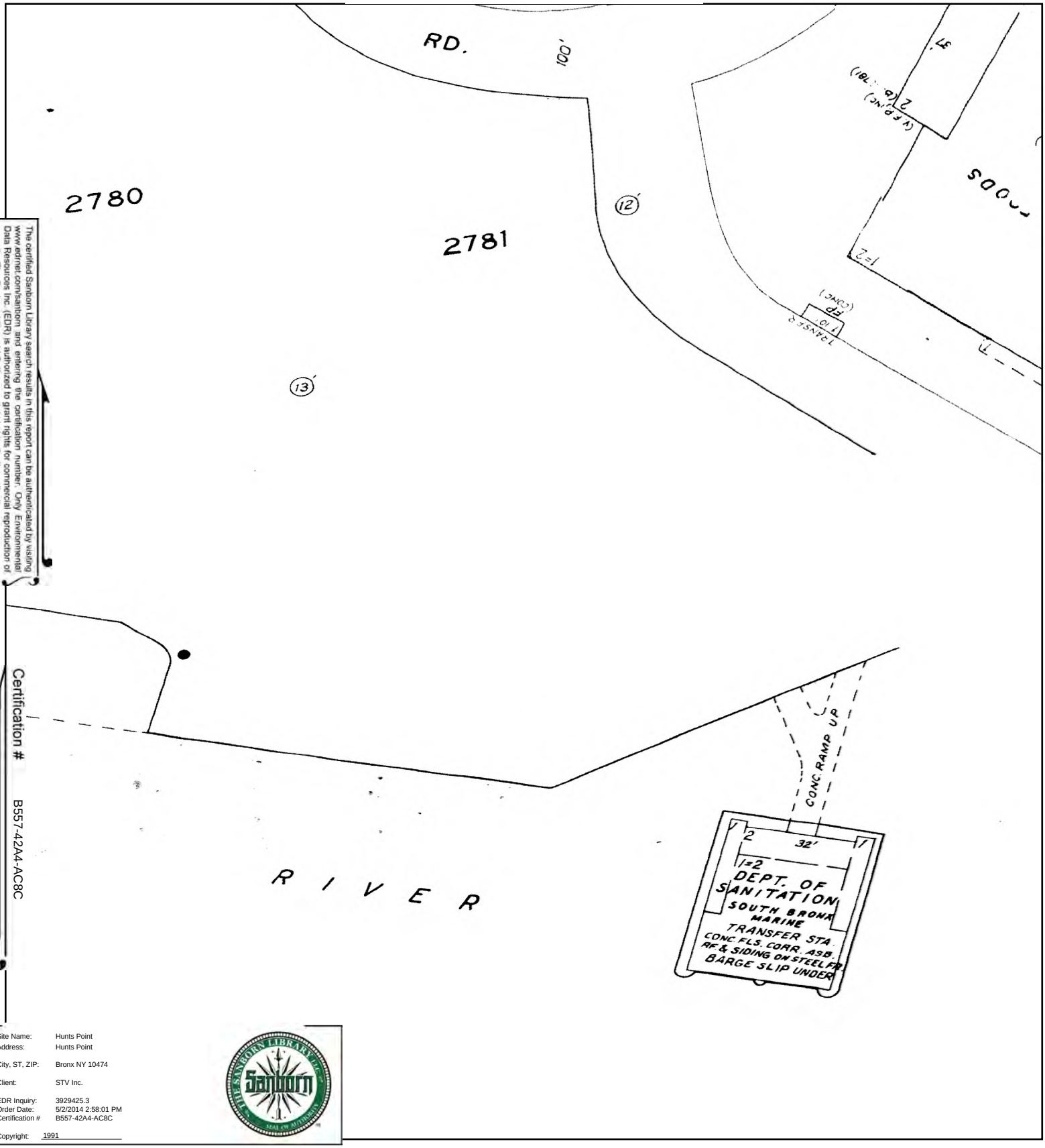


The certified Sanborn Library search results in this report can be authenticated by visiting www.edrnet.com/sanborn and entering the certification number. Only Environmental Data Resources Inc. (EDR) is authorized to grant rights for commercial reproduction of maps by The Sanborn Library LLC, the copyright holder for the collection.

Certification # B557-42A4-AC8C

| | |
|---|---|
| Site Name: | Hunts Point |
| Address: | Hunts Point |
| City, ST, ZIP: | Bronx NY 10474 |
| Client: | STV Inc. |
| EDR Inquiry: | 3929425.3 |
| Order Date: | 5/2/2014 2:58:01 PM |
| Certification # | B557-42A4-AC8C |
| Copyright: | 1991 |

This Certified Sanborn Map combines the following sheets.
Outlined areas indicate map sheets within the collection.

0 Feet 150 300 600

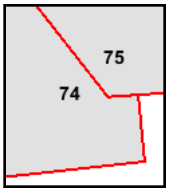


Volume 16, Sheet 74
Volume 16, Sheet 75

N

# 1989 Certified Sanborn Map

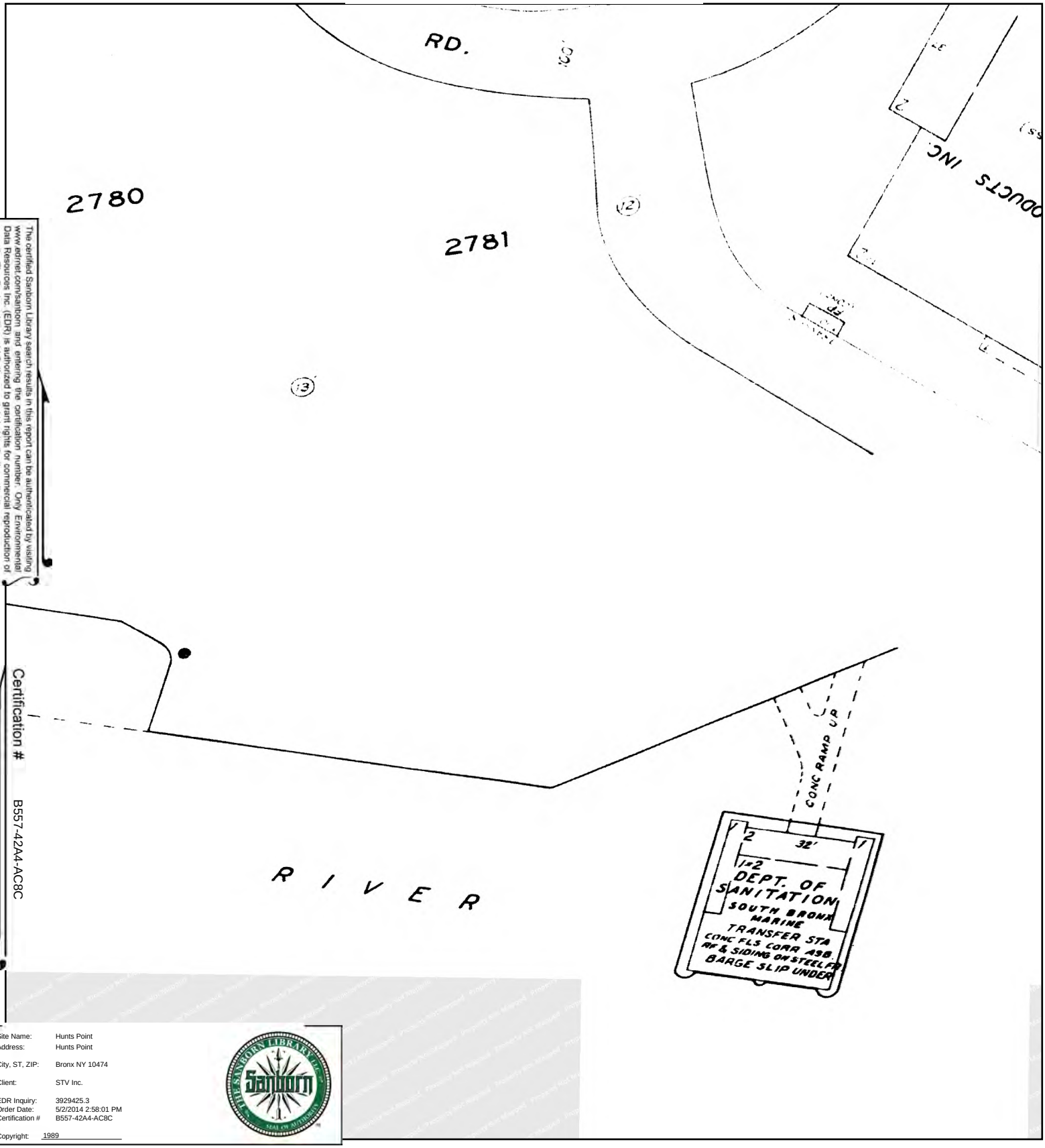


The certified Sanborn Library search results in this report can be authenticated by visiting www.edrnet.com/sanborn and entering the certification number. Only Environmental Data Resources Inc. (EDR) is authorized to grant rights for commercial reproduction of maps by The Sanborn Library LLC, the copyright holder for the collection.

Certification # B557-42A4-AC8C

| | |
|---|---|
| Site Name: | Hunts Point |
| Address: | Hunts Point |
| City, ST, ZIP: | Bronx NY 10474 |
| Client: | STV Inc. |
| EDR Inquiry: | 3929425.3 |
| Order Date: | 5/2/2014 2:58:01 PM |
| Certification # | B557-42A4-AC8C |
| Copyright: | 1989 |

This Certified Sanborn Map combines the following sheets.
Outlined areas indicate map sheets within the collection.

0 Feet 150 300 600

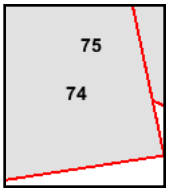


Volume 16, Sheet 75
Volume 16, Sheet 74

N

# 1986 Certified Sanborn Map

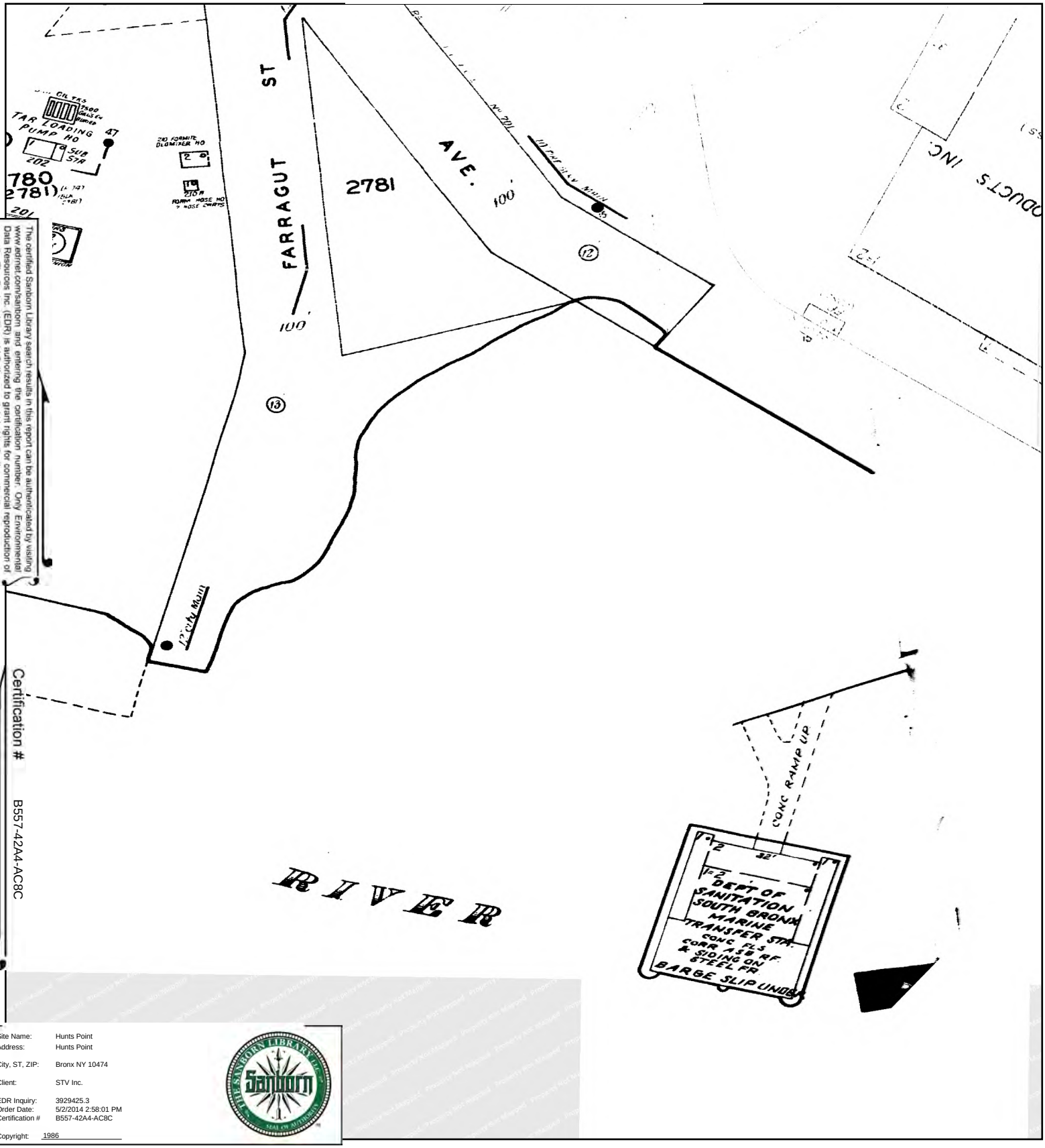


The certified Sanborn Library search results in this report can be authenticated by visiting www.edrnet.com/sanborn and entering the certification number. Only Environmental Data Resources Inc. (EDR) is authorized to grant rights for commercial reproduction of maps by The Sanborn Library LLC, the copyright holder for the collection.

Certification # B557-42A4-AC8C

| | |
|---|---|
| Site Name: | Hunts Point |
| Address: | Hunts Point |
| City, ST, ZIP: | Bronx NY 10474 |
| Client: | STV Inc. |
| EDR Inquiry: | 3929425.3 |
| Order Date: | 5/2/2014 2:58:01 PM |
| Certification # | B557-42A4-AC8C |
| Copyright: | 1986 |

This Certified Sanborn Map combines the following sheets.
Outlined areas indicate map sheets within the collection.

0 Feet 150 300 600

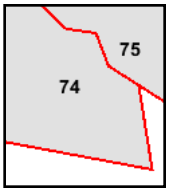


Volume 16, Sheet 74
Volume 16, Sheet 75

N

# 1985 Certified Sanborn Map

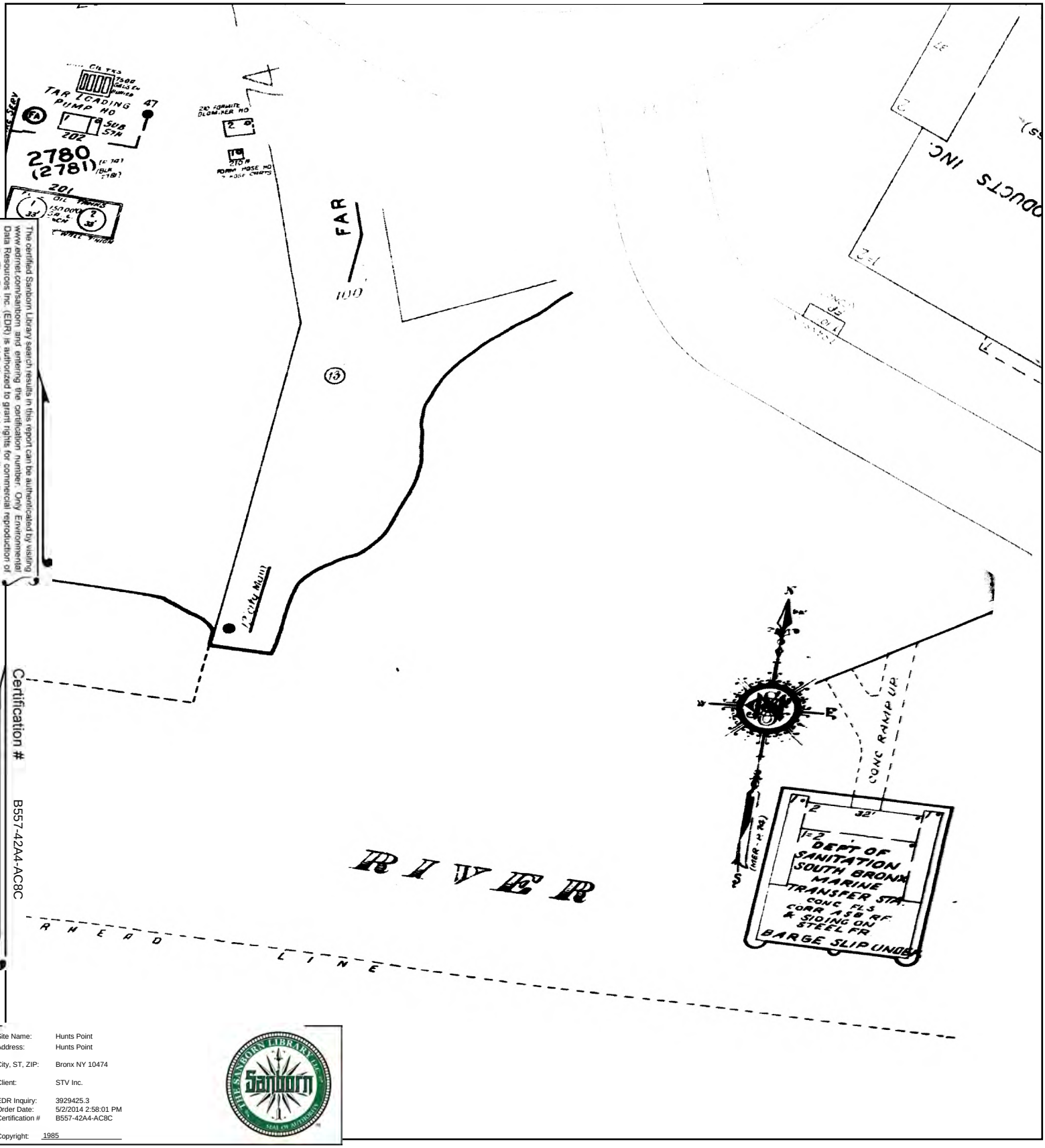


The certified Sanborn Library search results in this report can be authenticated by visiting www.edrnet.com/sanborn and entering the certification number. Only Environmental Data Resources Inc. (EDR) is authorized to grant rights for commercial reproduction of maps by The Sanborn Library LLC, the copyright holder for the collection.

Certification # B557-42A4-AC8C

| | |
|---|---|
| Site Name: | Hunts Point |
| Address: | Hunts Point |
| City, ST, ZIP: | Bronx NY 10474 |
| Client: | STV Inc. |
| EDR Inquiry: | 3929425.3 |
| Order Date: | 5/2/2014 2:58:01 PM |
| Certification # | B557-42A4-AC8C |
| Copyright: | 1985 |

This Certified Sanborn Map combines the following sheets.
Outlined areas indicate map sheets within the collection.

0 Feet 150 300 600

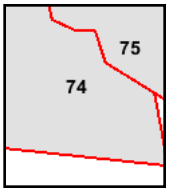


Volume 16, Sheet 74
Volume 16, Sheet 75

N

# 1983 Certified Sanborn Map

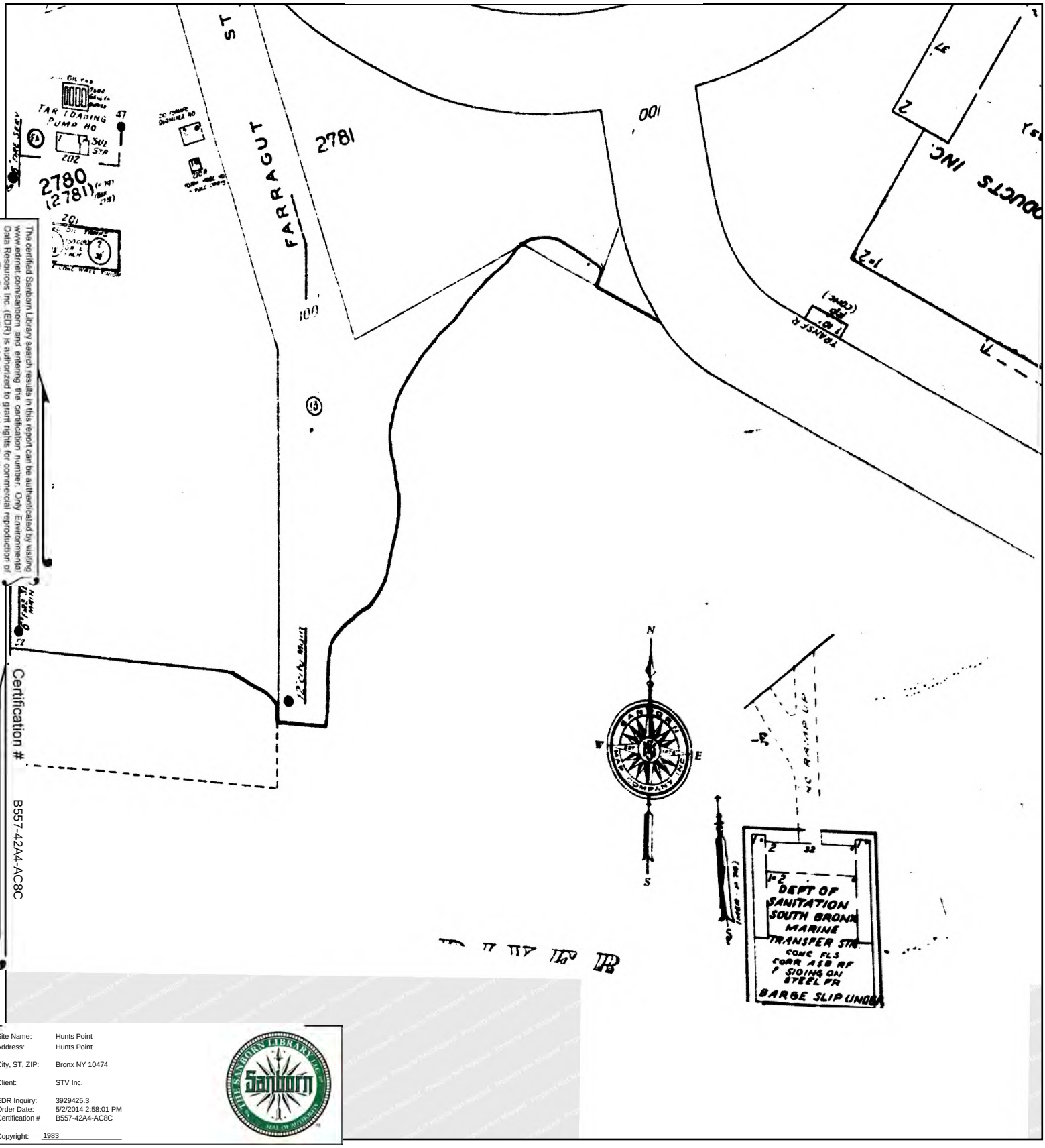


The certified Sanborn Library search results in this report can be authenticated by visiting www.edrnet.com/sanborn and entering the certification number. Only Environmental Data Resources Inc. (EDR) is authorized to grant rights for commercial reproduction of maps by The Sanborn Library LLC, the copyright holder for the collection.

Certification # B557-42A4-AC8C

| | |
|---|---|
| Site Name: | Hunts Point |
| Address: | Hunts Point |
| City, ST, ZIP: | Bronx NY 10474 |
| Client: | STV Inc. |
| EDR Inquiry: | 3929425.3 |
| Order Date: | 5/2/2014 2:58:01 PM |
| Certification # | B557-42A4-AC8C |
| Copyright: | 1983 |

This Certified Sanborn Map combines the following sheets.
Outlined areas indicate map sheets within the collection.

0 Feet 150 300 600

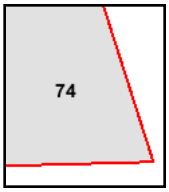


Volume 16, Sheet 74

N

# 1981 Certified Sanborn Map

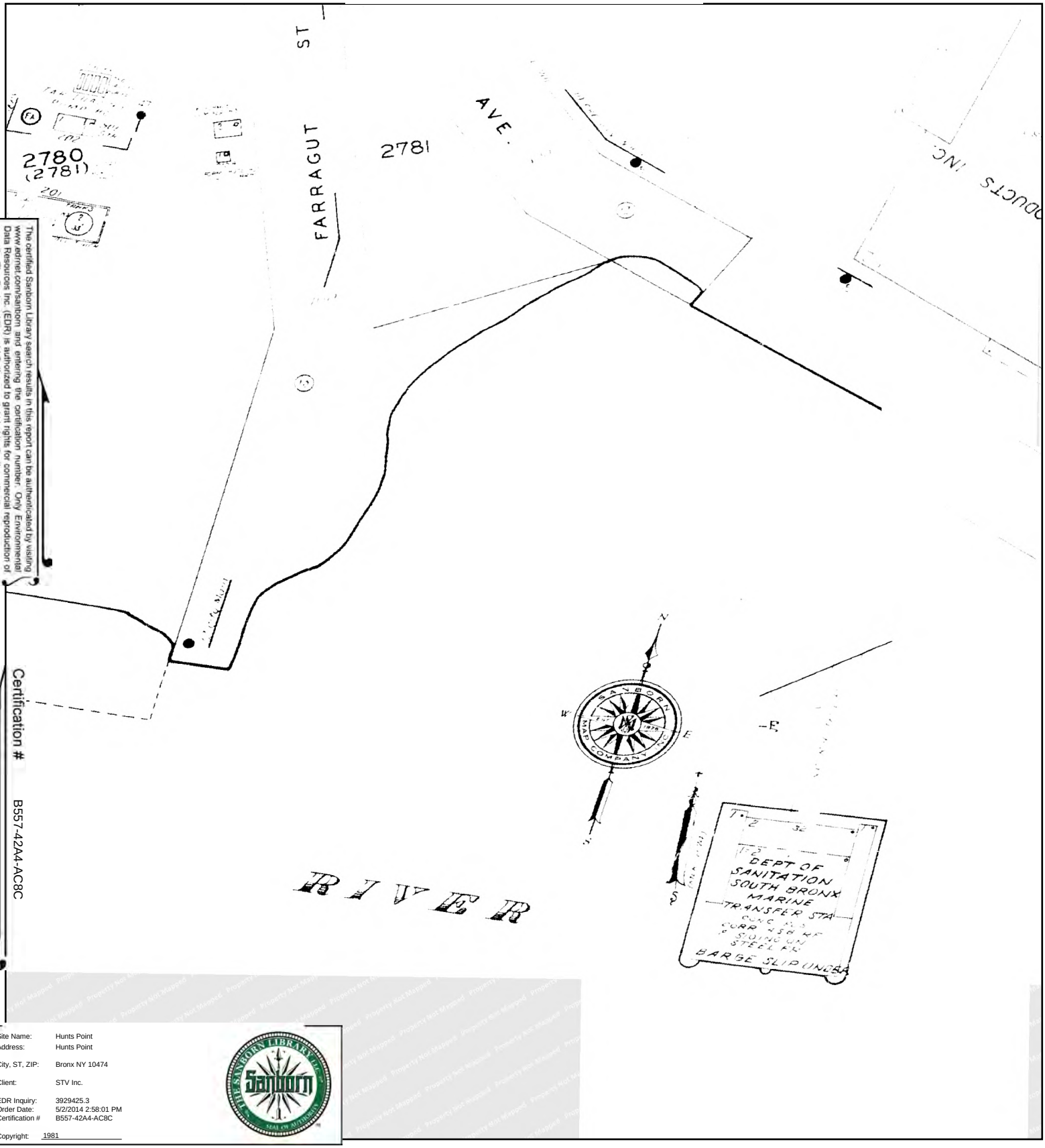


The certified Sanborn Library search results in this report can be authenticated by visiting www.edrnet.com/sanborn and entering the certification number. Only Environmental Data Resources Inc. (EDR) is authorized to grant rights for commercial reproduction of maps by The Sanborn Library LLC, the copyright holder for the collection.

Certification # B557-42A4-AC8C

| | |
|---|---|
| Site Name: | Hunts Point |
| Address: | Hunts Point |
| City, ST, ZIP: | Bronx NY 10474 |
| Client: | STV Inc. |
| EDR Inquiry: | 3929425.3 |
| Order Date: | 5/2/2014 2:58:01 PM |
| Certification # | B557-42A4-AC8C |
| Copyright: | 1981 |

This Certified Sanborn Map combines the following sheets.
Outlined areas indicate map sheets within the collection.

0 Feet 150 300 600

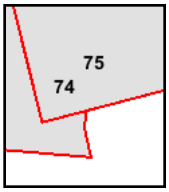


Volume 16, Sheet 74
Volume 16, Sheet 75

N

# 1980 Certified Sanborn Map

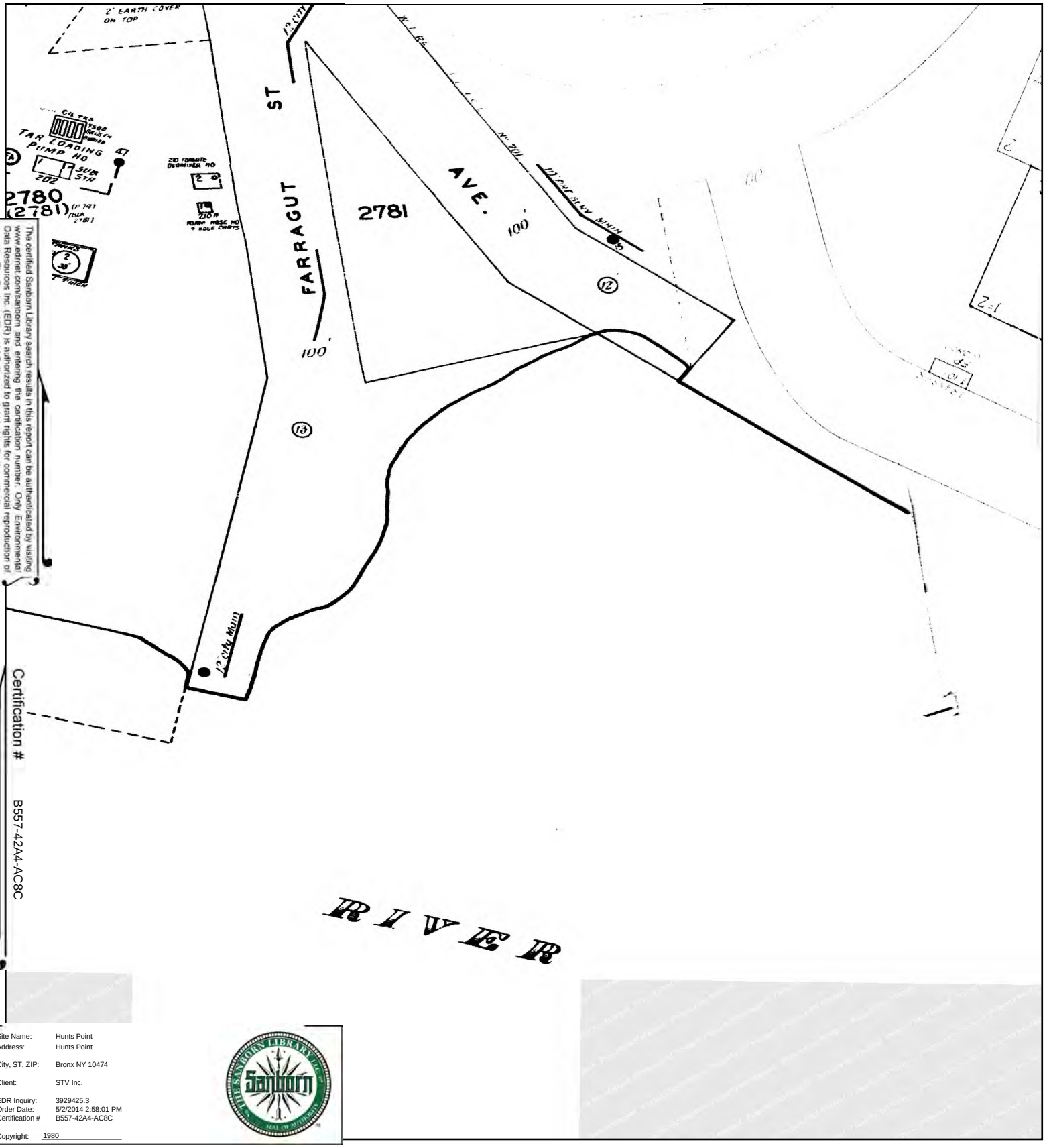


The certified Sanborn Library search results in this report can be authenticated by visiting www.edrnet.com/sanborn and entering the certification number. Only Environmental Data Resources Inc. (EDR) is authorized to grant rights for commercial reproduction of maps by The Sanborn Library LLC, the copyright holder for the collection.

Certification # B557-42A4-AC8C

| | |
|---|---|
| Site Name: | Hunts Point |
| Address: | Hunts Point |
| City, ST, ZIP: | Bronx NY 10474 |
| Client: | STV Inc. |
| EDR Inquiry: | 3929425.3 |
| Order Date: | 5/2/2014 2:58:01 PM |
| Certification # | B557-42A4-AC8C |
| Copyright: | 1980 |

This Certified Sanborn Map combines the following sheets.
Outlined areas indicate map sheets within the collection.

0 Feet 150 300 600

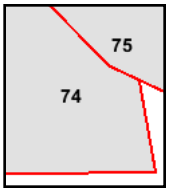


Volume 16, Sheet 74
Volume 16, Sheet 75

N

# 1979 Certified Sanborn Map

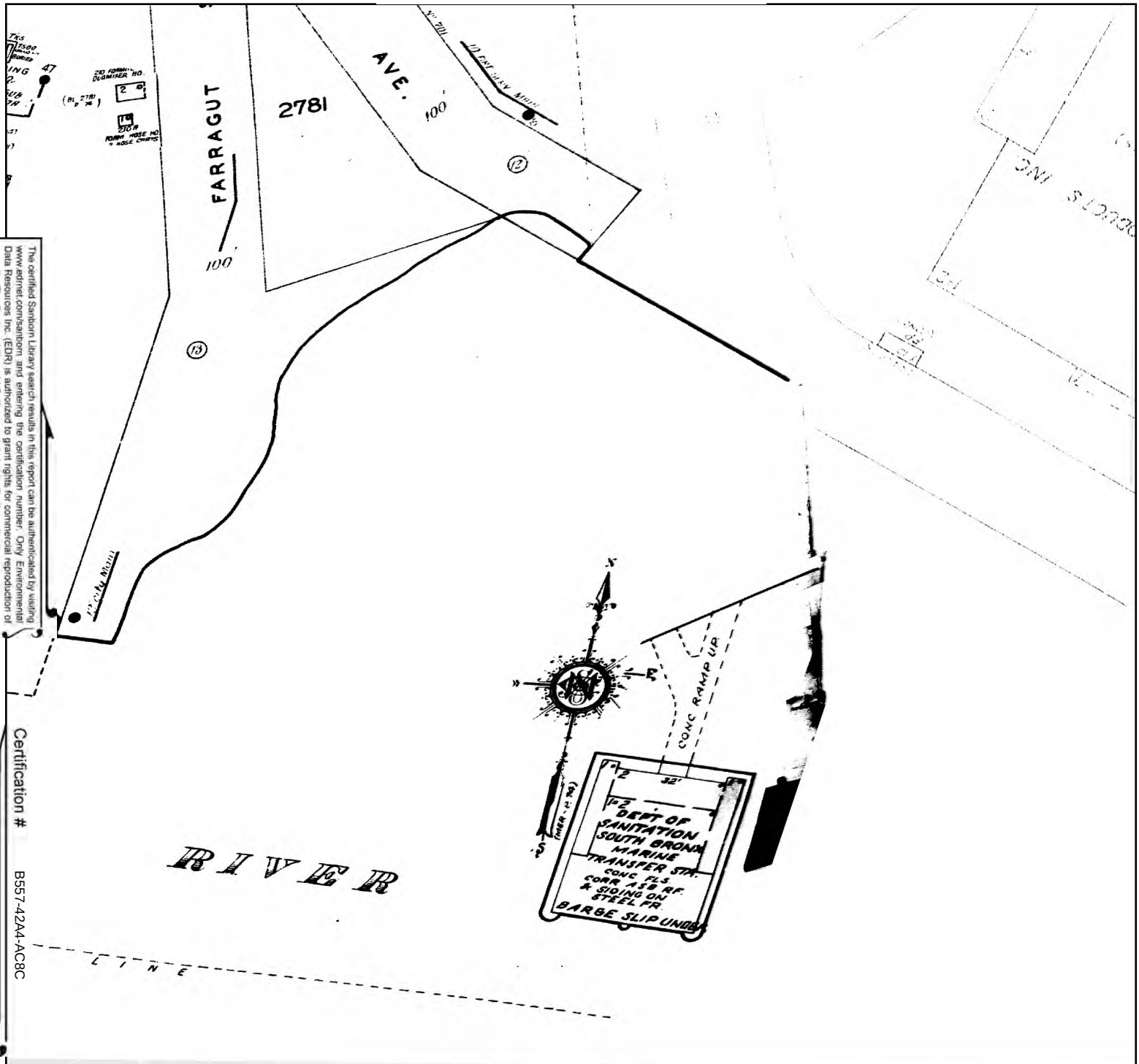


The certified Sanborn Library search results in this report can be authenticated by visiting www.edrnet.com/sanborn and entering the certification number. Only Environmental Data Resources Inc. (EDR) is authorized to grant rights for commercial reproduction of maps by The Sanborn Library LLC, the copyright holder for the collection.

Certification # B557-42A4-AC8C

| | |
|---|---|
| Site Name: | Hunts Point |
| Address: | Hunts Point |
| City, ST, ZIP: | Bronx NY 10474 |
| Client: | STV Inc. |
| EDR Inquiry: | 3929425.3 |
| Order Date: | 5/2/2014 2:58:01 PM |
| Certification # | B557-42A4-AC8C |
| Copyright: | 1979 |

This Certified Sanborn Map combines the following sheets.
Outlined areas indicate map sheets within the collection.

0 Feet 150 300 600

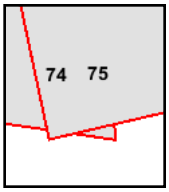


Volume 16, Sheet 74
Volume 16, Sheet 75

N

# 1978 Certified Sanborn Map

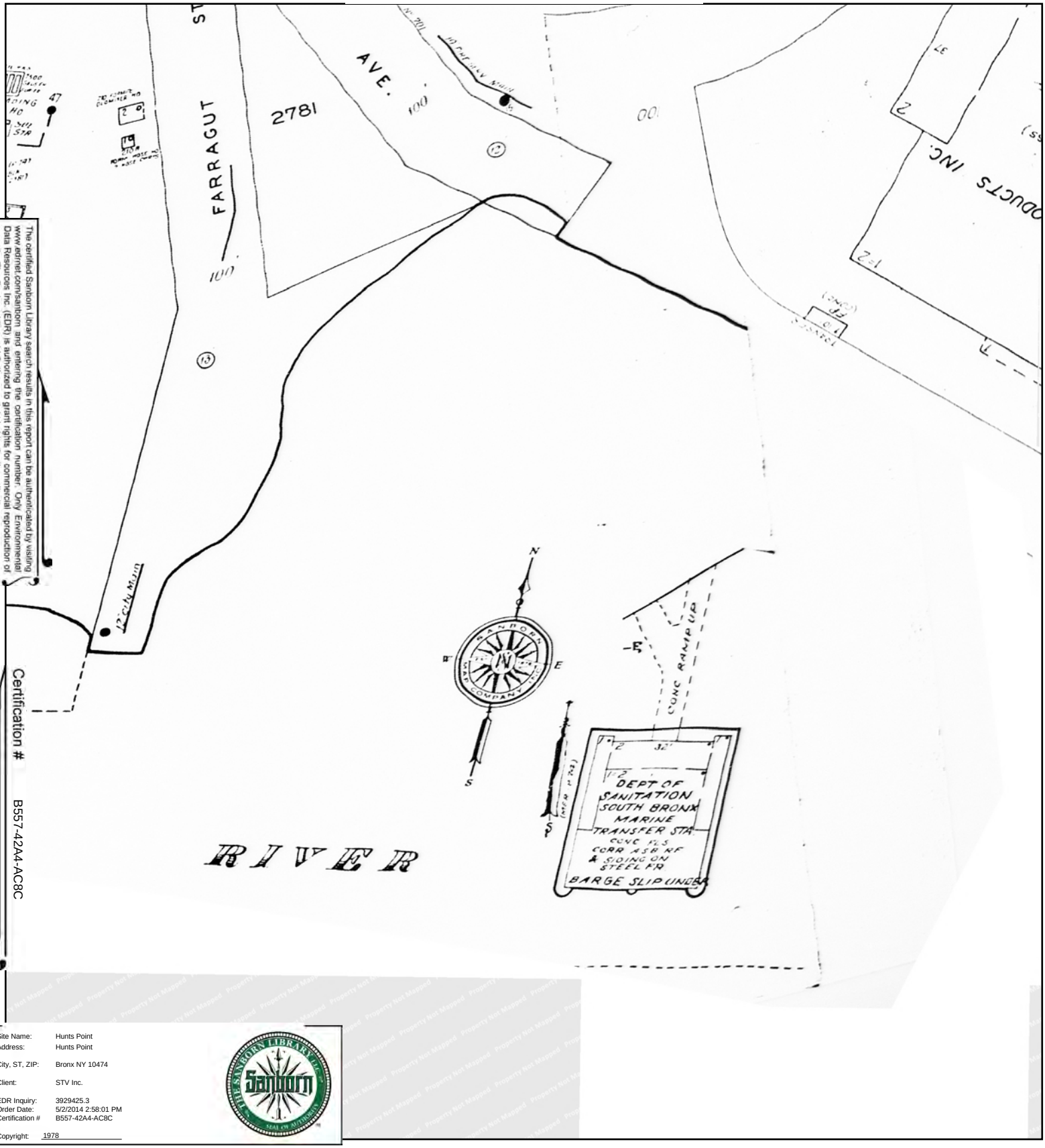


The certified Sanborn Library search results in this report can be authenticated by visiting www.edrnet.com/sanborn and entering the certification number. Only Environmental Data Resources Inc. (EDR) is authorized to grant rights for commercial reproduction of maps by The Sanborn Library LLC, the copyright holder for the collection.

Certification # B557-42A4-AC8C

| | |
|---|---|
| Site Name: | Hunts Point |
| Address: | Hunts Point |
| City, ST, ZIP: | Bronx NY 10474 |
| Client: | STV Inc. |
| EDR Inquiry: | 3929425.3 |
| Order Date: | 5/2/2014 2:58:01 PM |
| Certification # | B557-42A4-AC8C |

Copyright: 1978

This Certified Sanborn Map combines the following sheets.
Outlined areas indicate map sheets within the collection.

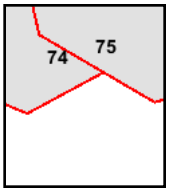


Volume 16, Sheet 74
Volume 16, Sheet 75

0 Feet 150 300 600

N

# 1977 Certified Sanborn Map

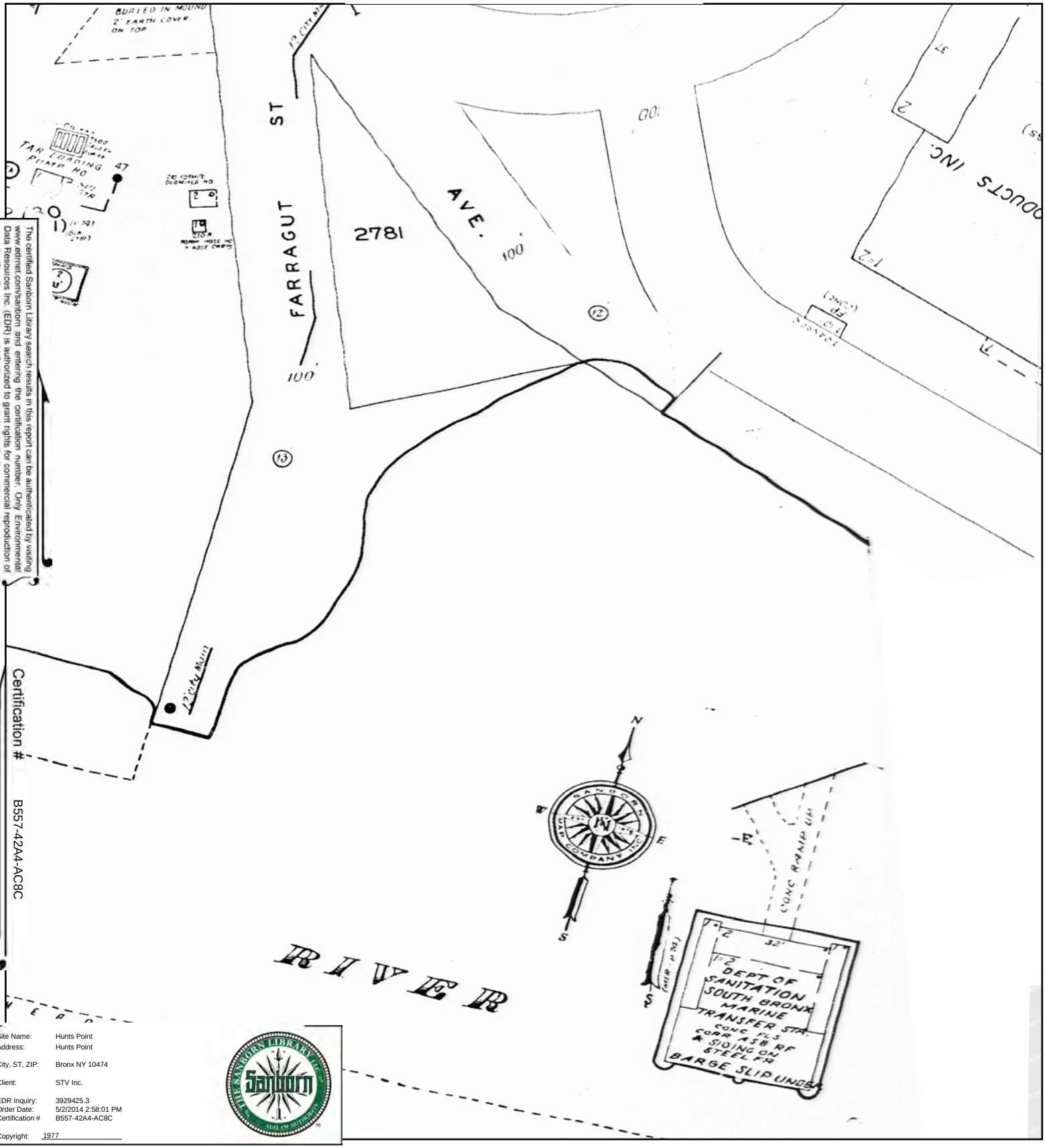


The certified Sanborn Library search results in this report can be authenticated by visiting www.edrnet.com/sanborn and entering the certification number. Only Environmental Data Resources Inc. (EDR) is authorized to grant rights for commercial reproduction of maps by The Sanborn Library LLC, the copyright holder for the collection.

Certification # B557-42A4-AC8C

| | |
|---|---|
| Site Name: | Hunts Point |
| Address: | Hunts Point |
| City, ST, ZIP: | Bronx NY 10474 |
| Client: | STV Inc. |
| EDR Inquiry: | 3929425.3 |
| Order Date: | 5/2/2014 2:58:01 PM |
| Certification # | B557-42A4-AC8C |
| Copyright: | 1977 |

This Certified Sanborn Map combines the following sheets.
Outlined areas indicate map sheets within the collection.

0 Feet 150 300 600

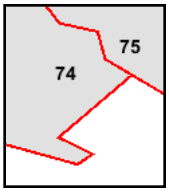


Volume 16, Sheet 74
Volume 16, Sheet 75

N

# 1950 Certified Sanborn Map

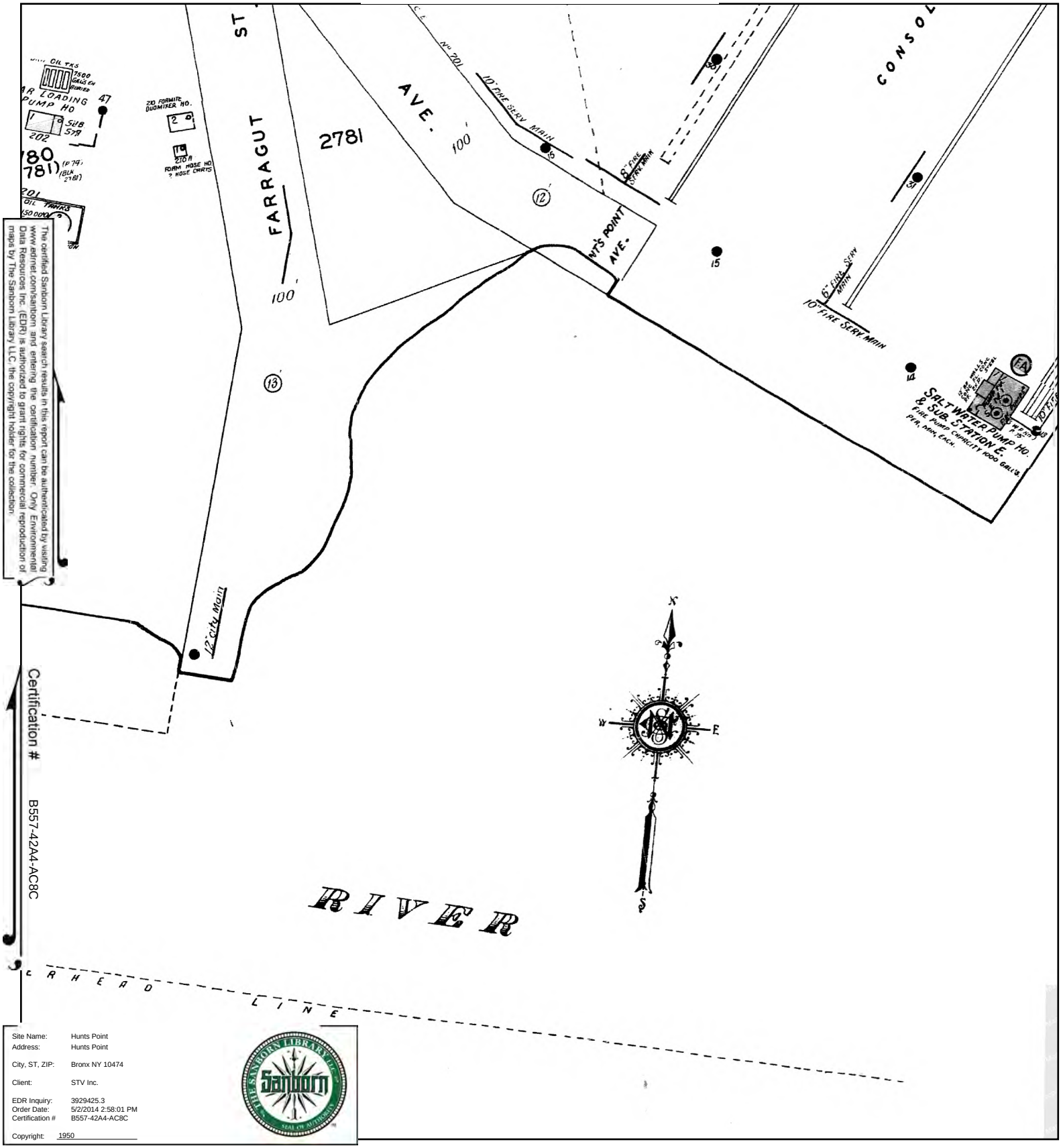


The certified Sanborn Library search results in this report can be authenticated by visiting www.edrnet.com/sanborn and entering the certification number. Only Environmental Data Resources Inc. (EDR) is authorized to grant rights for commercial reproduction of maps by The Sanborn Library LLC, the copyright holder for the collection.

Certification # B557-42A4-AC8C

| | |
|---|---|
| Site Name: | Hunts Point |
| Address: | Hunts Point |
| City, ST, ZIP: | Bronx NY 10474 |
| Client: | STV Inc. |
| EDR Inquiry: | 3929425.3 |
| Order Date: | 5/2/2014 2:58:01 PM |
| Certification # | B557-42A4-AC8C |
| Copyright: | 1950 |

This Certified Sanborn Map combines the following sheets.
Outlined areas indicate map sheets within the collection.

0 Feet 150 300 600

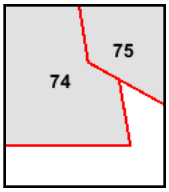


Volume 16, Sheet 74
Volume 16, Sheet 75

N

# 1928 Certified Sanborn Map

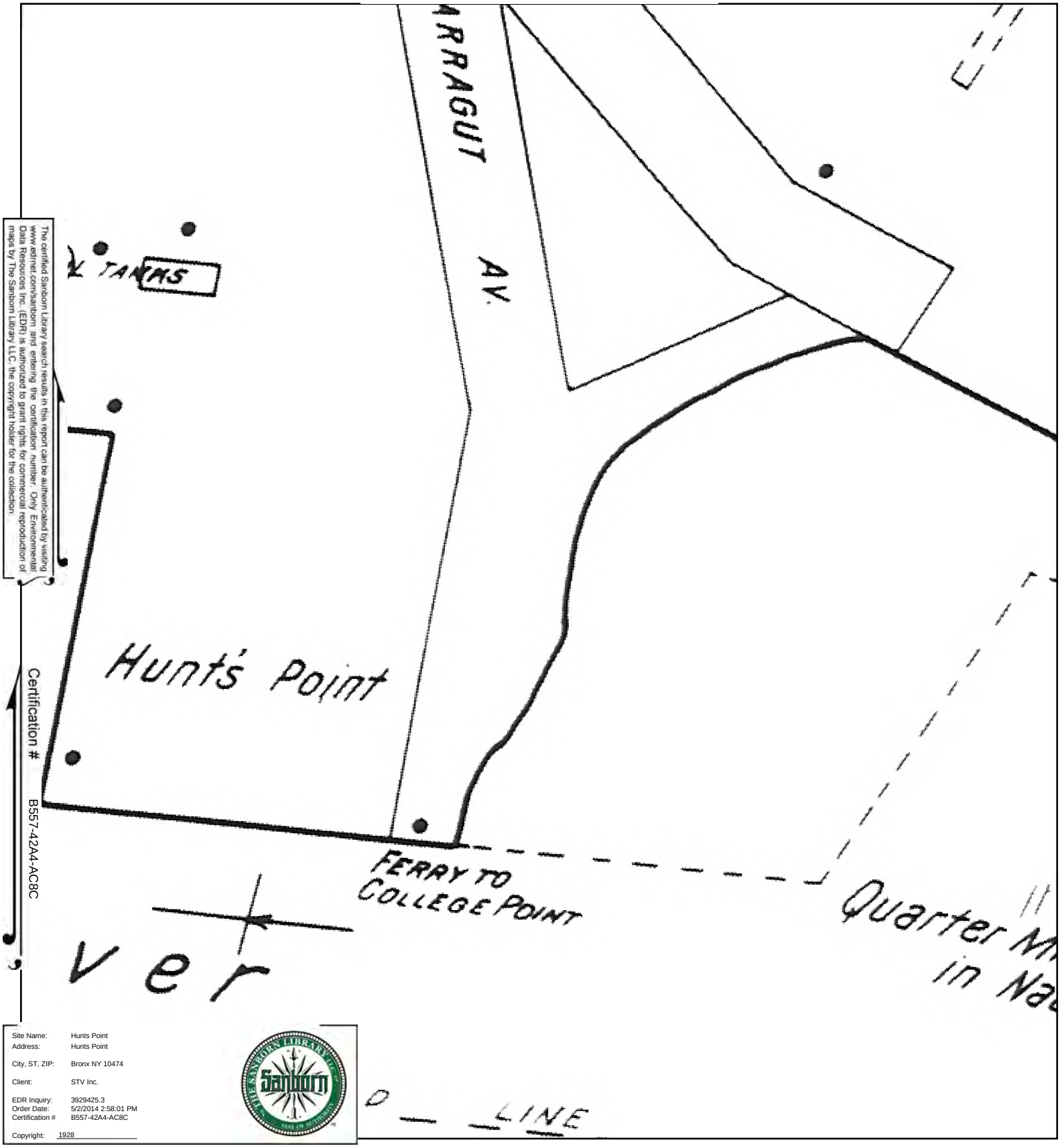


The certified Sanborn Library search results in this report can be authenticated by visiting www.edrnet.com/sanborn and entering the certification number. Only Environmental Data Resources Inc. (EDR) is authorized to grant rights for commercial reproduction of maps by The Sanborn Library LLC, the copyright holder for the collection.

Certification # B557-42A4-AC8C

| | |
|---|---|
| Site Name: | Hunts Point |
| Address: | Hunts Point |
| City, ST, ZIP: | Bronx NY 10474 |
| Client: | STV Inc. |
| EDR Inquiry: | 3929425.3 |
| Order Date: | 5/2/2014 2:58:01 PM |
| Certification # | B557-42A4-AC8C |
| Copyright: | 1928 |

This Certified Sanborn Map combines the following sheets.
Outlined areas indicate map sheets within the collection.

0 Feet 150 300 600

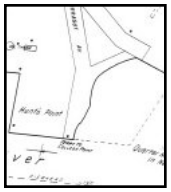

32

Volume Pier Maps, Sheet 32

N

# 1915 Certified Sanborn Map

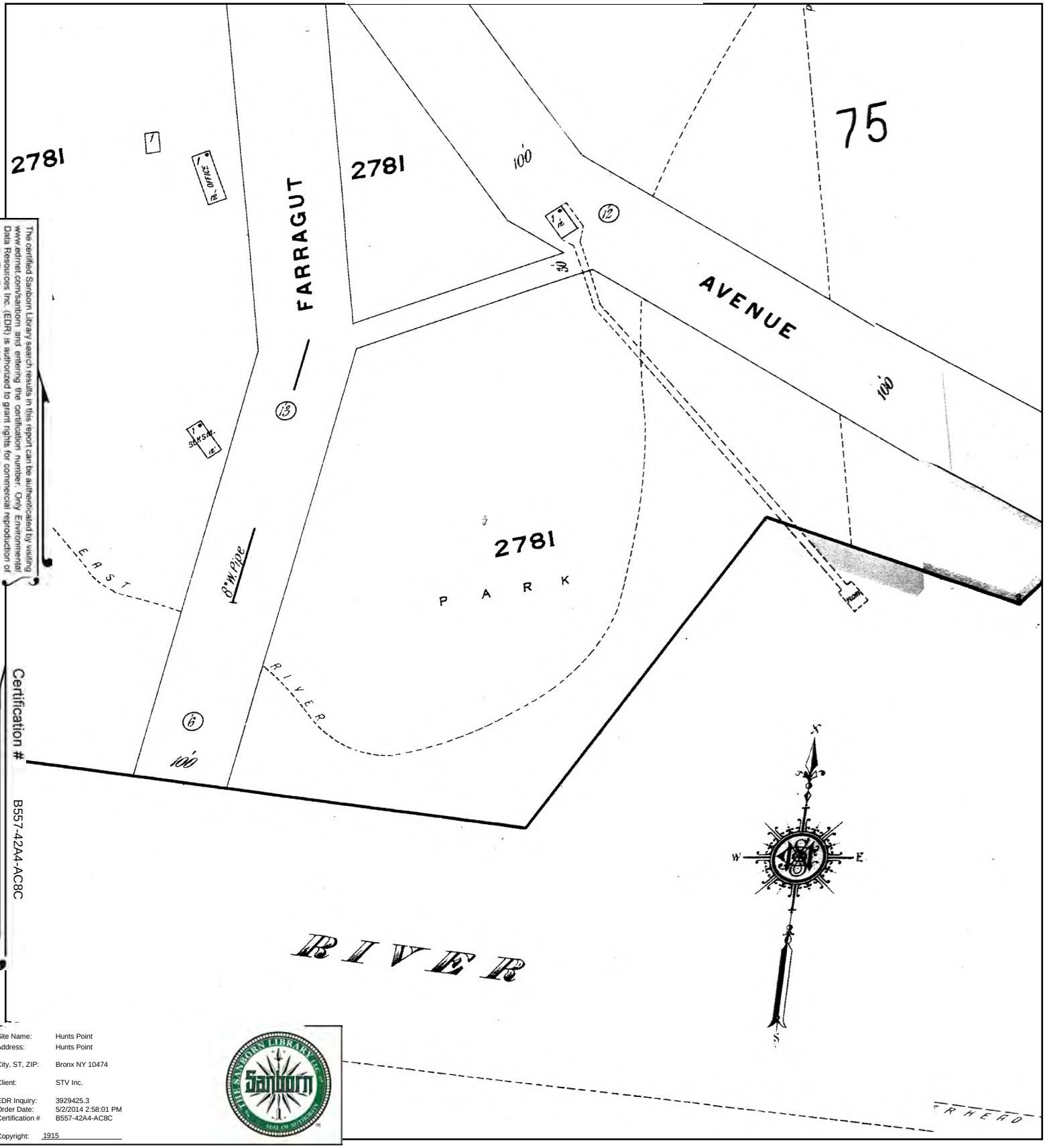


The certified Sanborn Library search results in this report can be authenticated by visiting www.edrnet.com/sanborn and entering the certification number. Only Environmental Data Resources Inc. (EDR) is authorized to grant rights for commercial reproduction of maps by The Sanborn Library LLC, the copyright holder for the collection.

Certification # B557-42A4-AC8C

| | |
|---|---|
| Site Name: | Hunts Point |
| Address: | Hunts Point |
| City, ST, ZIP: | Bronx NY 10474 |
| Client: | STV Inc. |
| EDR Inquiry: | 3929425.3 |
| Order Date: | 5/2/2014 2:58:01 PM |
| Certification # | B557-42A4-AC8C |
| Copyright: | 1915 |

This Certified Sanborn Map combines the following sheets.
Outlined areas indicate map sheets within the collection.

0 Feet 150 300 600

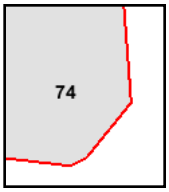


Volume 16, Sheet 74

N

# 1903 Certified Sanborn Map

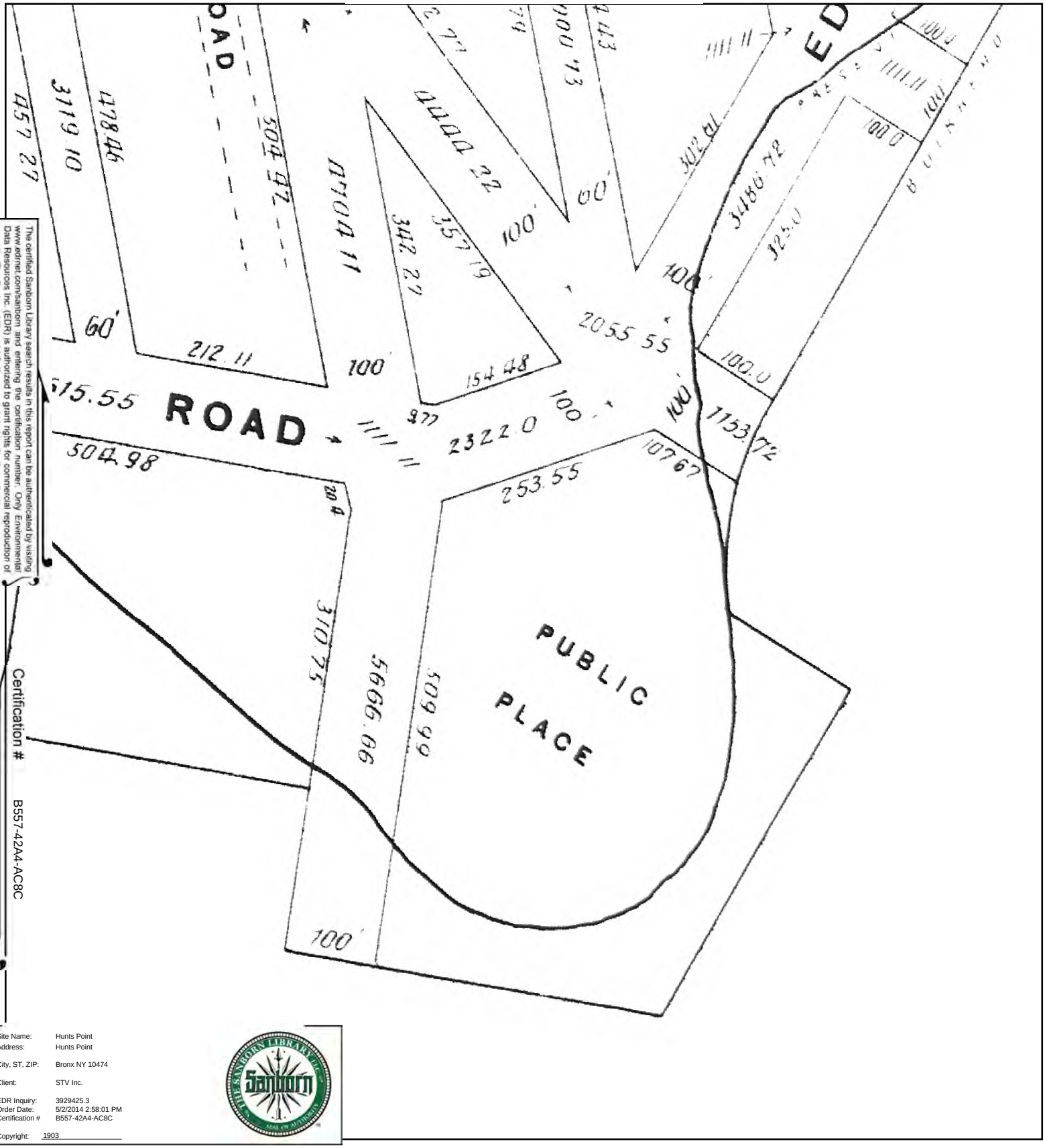


The certified Sanborn Library search results in this report can be authenticated by visiting www.edrnet.com/sanborn and entering the certification number. Only Environmental Data Resources Inc. (EDR) is authorized to grant rights for commercial reproduction of maps by The Sanborn Library LLC, the copyright holder for the collection.

Certification # B557-42A4-AC8C

| | |
|---|---|
| Site Name: | Hunts Point |
| Address: | Hunts Point |
| City, ST, ZIP: | Bronx NY 10474 |
| Client: | STV Inc. |
| EDR Inquiry: | 3929425.3 |
| Order Date: | 5/2/2014 2:58:01 PM |
| Certification # | B557-42A4-AC8C |
| Copyright: | 1903 |

This Certified Sanborn Map combines the following sheets.
Outlined areas indicate map sheets within the collection.

0 Feet 150 300 600

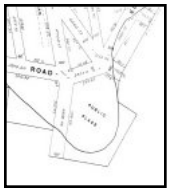

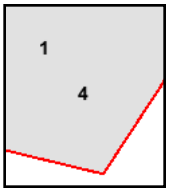


Volume Atlas Maps, Sheet 1
Volume Atlas Maps, Sheet 4

N

# 1901 Certified Sanborn Map

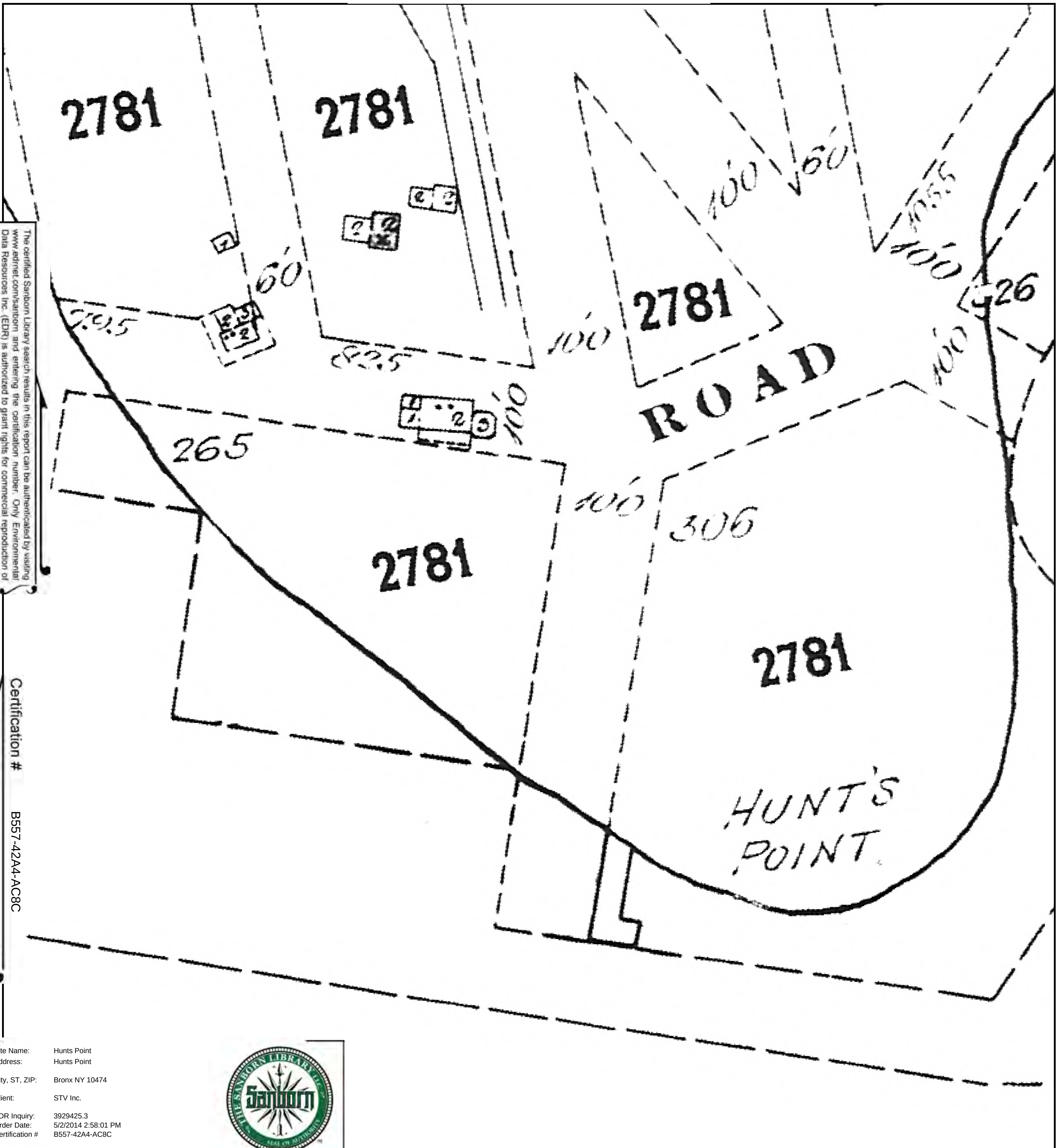


The certified Sanborn Library search results in this report can be authenticated by visiting www.edrnet.com/sanborn and entering the certification number. Only Environmental Data Resources Inc. (EDR) is authorized to grant rights for commercial reproduction of maps by The Sanborn Library LLC, the copyright holder for the collection.

Certification # B557-42A4-AC8C

Site Name: Hunts Point
Address: Hunts Point
City, ST, ZIP: Bronx NY 10474
Client: STV Inc.
EDR Inquiry: 3929425.3
Order Date: 5/2/2014 2:58:01 PM
Certification # B557-42A4-AC8C
Copyright: 1901

This Certified Sanborn Map combines the following sheets.
Outlined areas indicate map sheets within the collection.

0 Feet 150 300 600

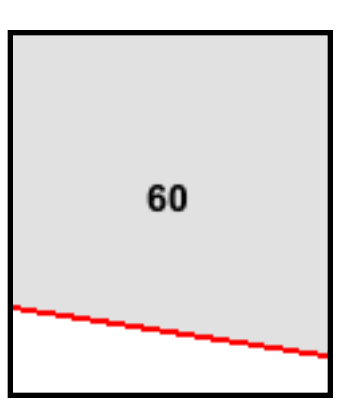


Volume 14, Sheet 60

N

# 1896 Certified Sanborn Map

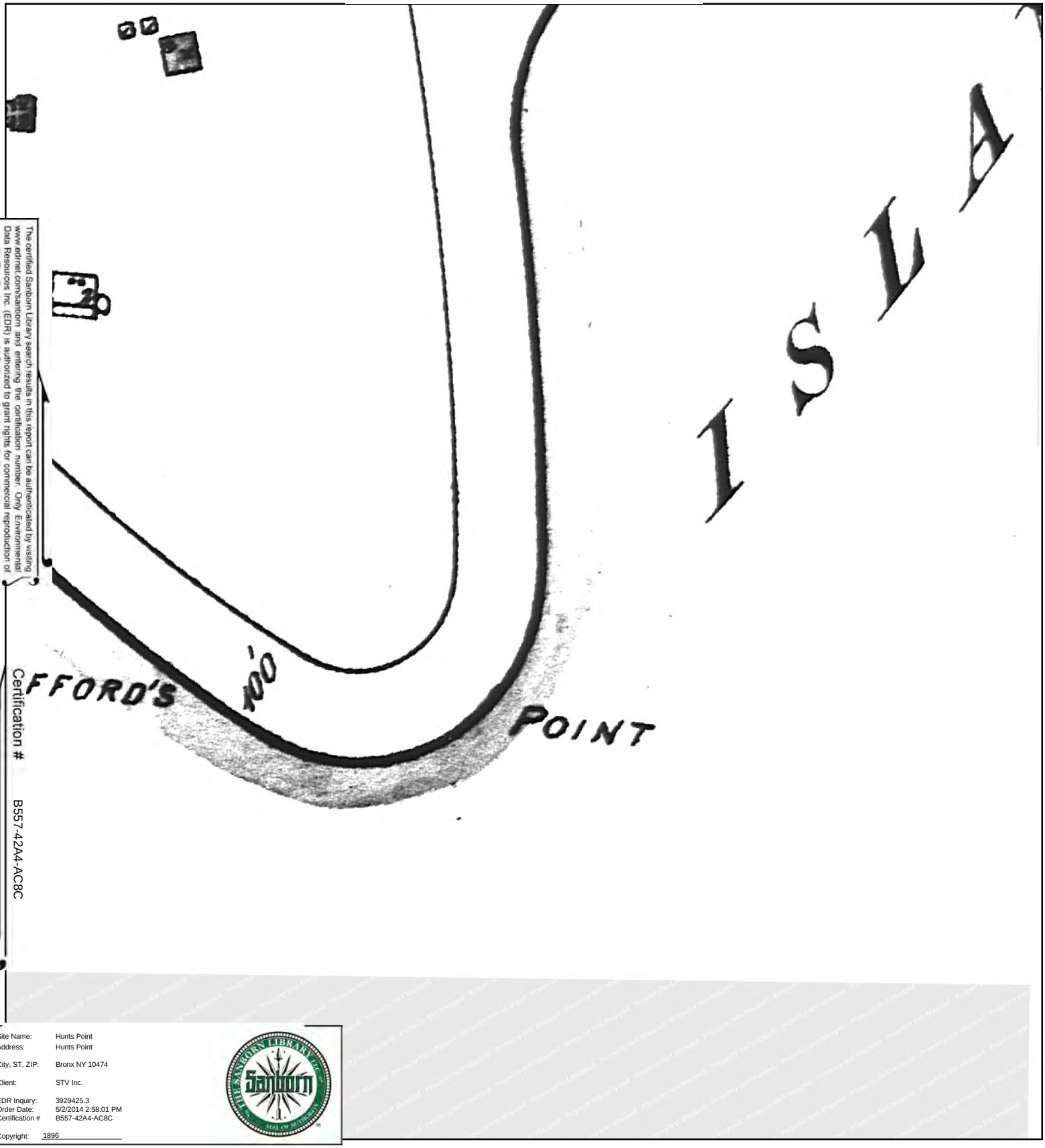


The certified Sanborn Library search results in this report can be authenticated by visiting www.edrnet.com/sanborn and entering the certification number. Only Environmental Data Resources Inc. (EDR) is authorized to grant rights for commercial reproduction of maps by The Sanborn Library LLC, the copyright holder for the collection.

Certification # B557-42A4-AC8C

| | |
|---|---|
| Site Name: | Hunts Point |
| Address: | Hunts Point |
| City, ST, ZIP: | Bronx NY 10474 |
| Client: | STV Inc. |
| EDR Inquiry: | 3929425.3 |
| Order Date: | 5/2/2014 2:58:01 PM |
| Certification # | B557-42A4-AC8C |
| Copyright: | 1896 |

This Certified Sanborn Map combines the following sheets.
Outlined areas indicate map sheets within the collection.

0 Feet 150 300 600

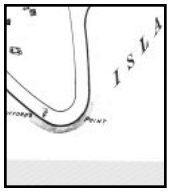

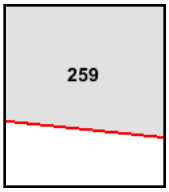


Volume 12, Sheet 259

N